




TOWN OF BAR HARBOR

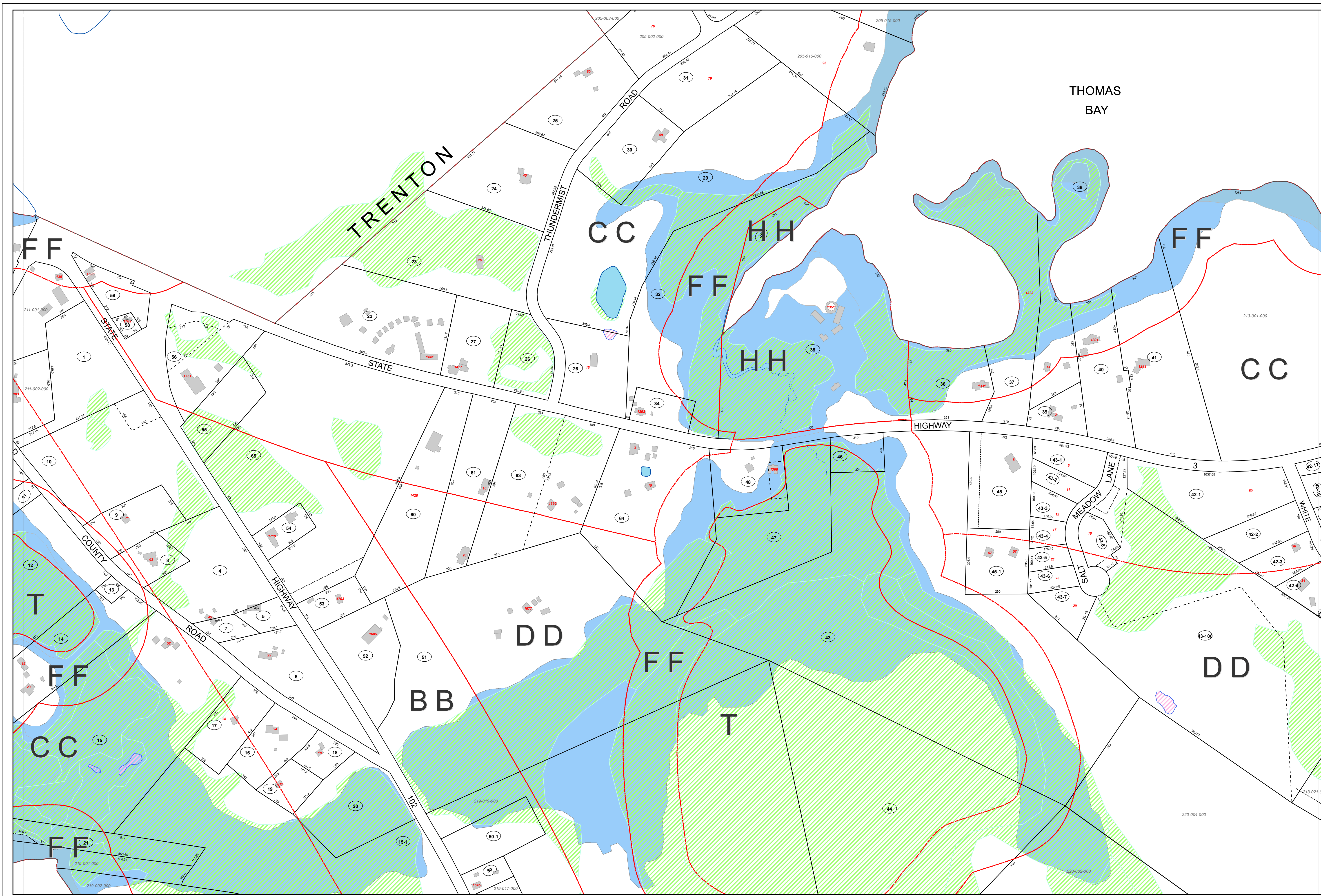
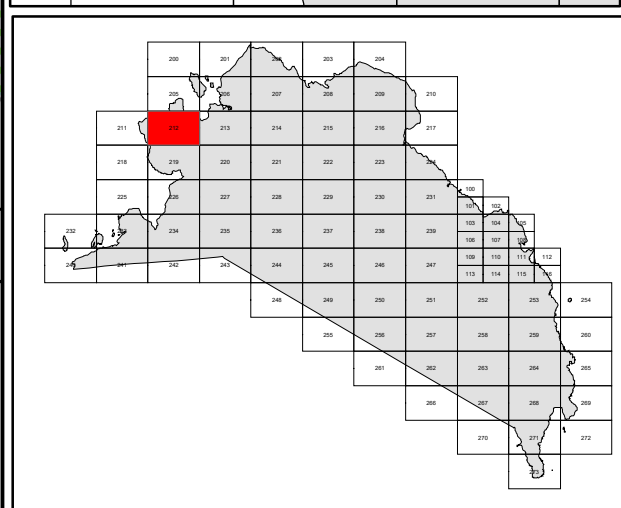
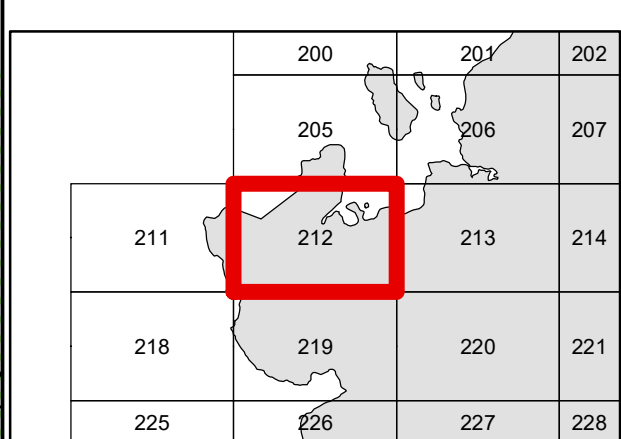
HANCOCK CO. MAINE



LEGEND

- Parcel Boundary
 - Right of Way
 - Historical Parcel Line
 - Stream
 - Lake or Pond
 - Building
 - Match Line
 - Zoning District Boundary
 - Vernal Pools
 - Wetlands
 - 911 Property Address
 - 25 Parcel Number in Map
 - 101-001-000 Parcel Number Abutting Maps
- FEMA DISTRICT**
- | | | | |
|--|----|--|----|
| | A | | VE |
| | AE | | X |

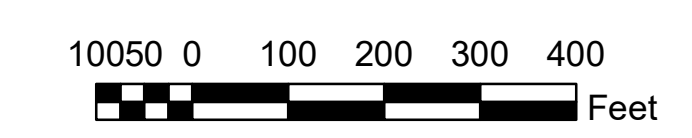
LOCATION



Dirigo Spatial Systems, Inc.
 1030 Carmel Road North • Bangor, Maine 04444
 www.dirigospatial.com • (207) 745-3906

kappa mapping, inc.
 6 State Street, Suite 301
 Bangor, Maine 04401
 (207) 942-5200

DISCLAIMER
 Tax maps are compiled from aerial photography, existing surveys, deeds, and landowner's descriptions. They are to be used for assessment purposes only, and not for conveyance.



Effective 4/1/2022

2023 212