




TOWN OF
BAR HARBOR

HANCOCK CO.
MAINE



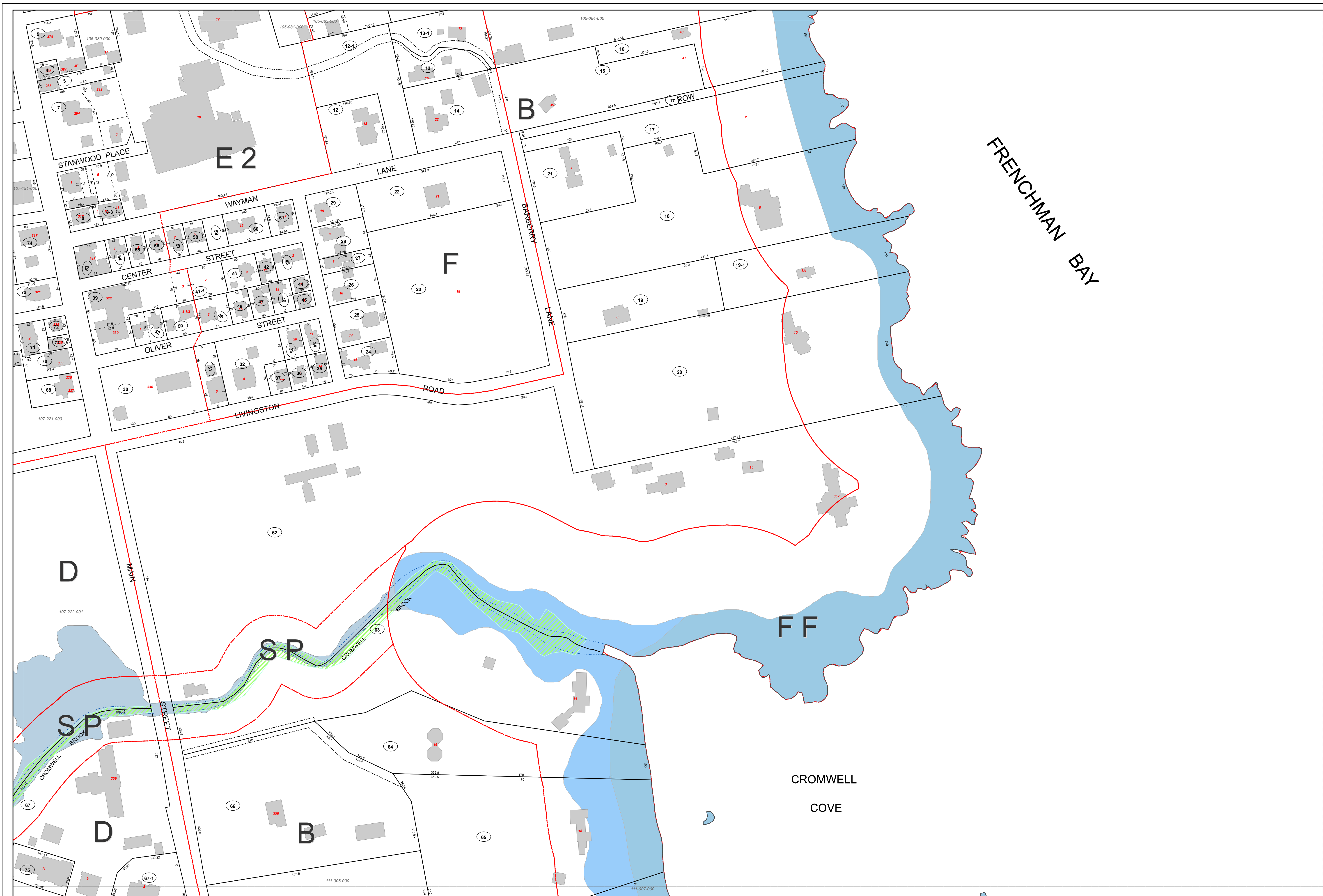
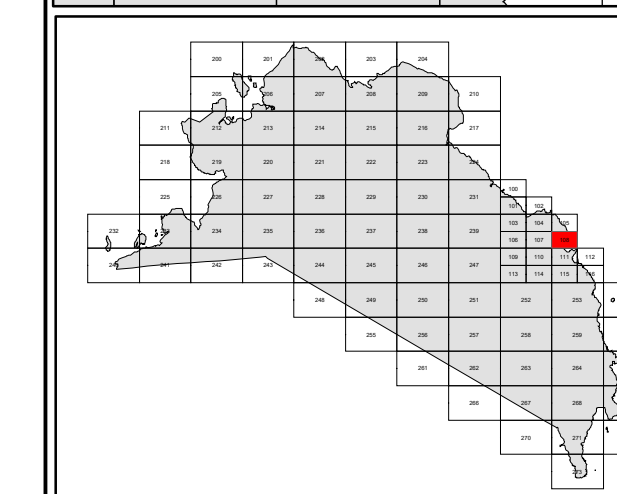
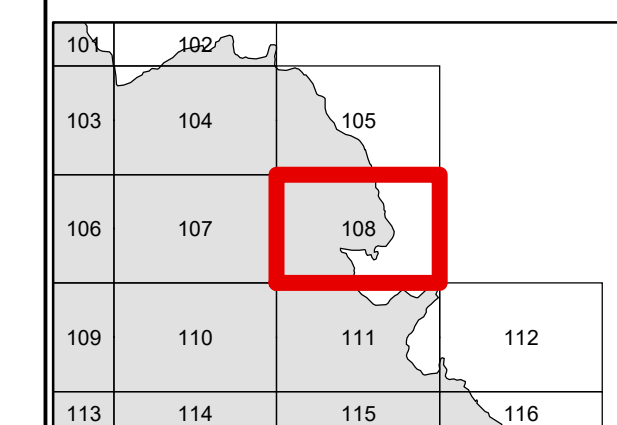
LEGEND

- Parcel Boundary
- Right of Way
- Historical Parcel Line
- Stream
- Lake or Pond
- Building
- Match Line
- Zoning District Boundary
- Vernal Pools
- Wetlands
- 911 Property Address
- 25 Parcel Number in Map
- 101-001-000 Parcel Number Abutting Maps

FEMA DISTRICT

- | | |
|----|----|
| A | VE |
| AE | X |

LOCATION



DISCLAIMER

Tax maps are compiled from aerial photography, existing surveys, deeds, and landowner's descriptions. They are to be used for assessment purposes only, and not for conveyance.

Effective 4/1/2022



2023
108