



Town of Bar Harbor
Planning & Code Enforcement

Maine Floodplain Management - Town of Bar Harbor

Decision Tree for Flood Hazard Development Permits

Section 1

Please Check Appropriate Boxes

Is the development in the floodplain as shown on the Town of Bar Harbor's flood map?

- Yes (If Yes, go to section 2) No (If No, no flood hazard permit required)

A completed copy of this form should accompany each Flood Hazard Development Permit Application file

Are other permits required (i.e., federal or state)?

- If yes, advise applicant of what additional permits are needed.
 Request copy for attachment to Flood Hazard Development Permit Application.

Application may be made but permit shall not be issued until other permits are provided.

Go to section 2.

- If no, proceed with Flood Hazard Development Permit Application. Go to section 2.

Section 2

Is the development in a Special Flood Hazard Zone A, A1-30, AE, or AH but not in the floodway?

- Yes (If yes, go to page 2) No (If no, continue)

Is the development in Zone AO?

- Yes (If yes, go to page 3) No (If no, continue)

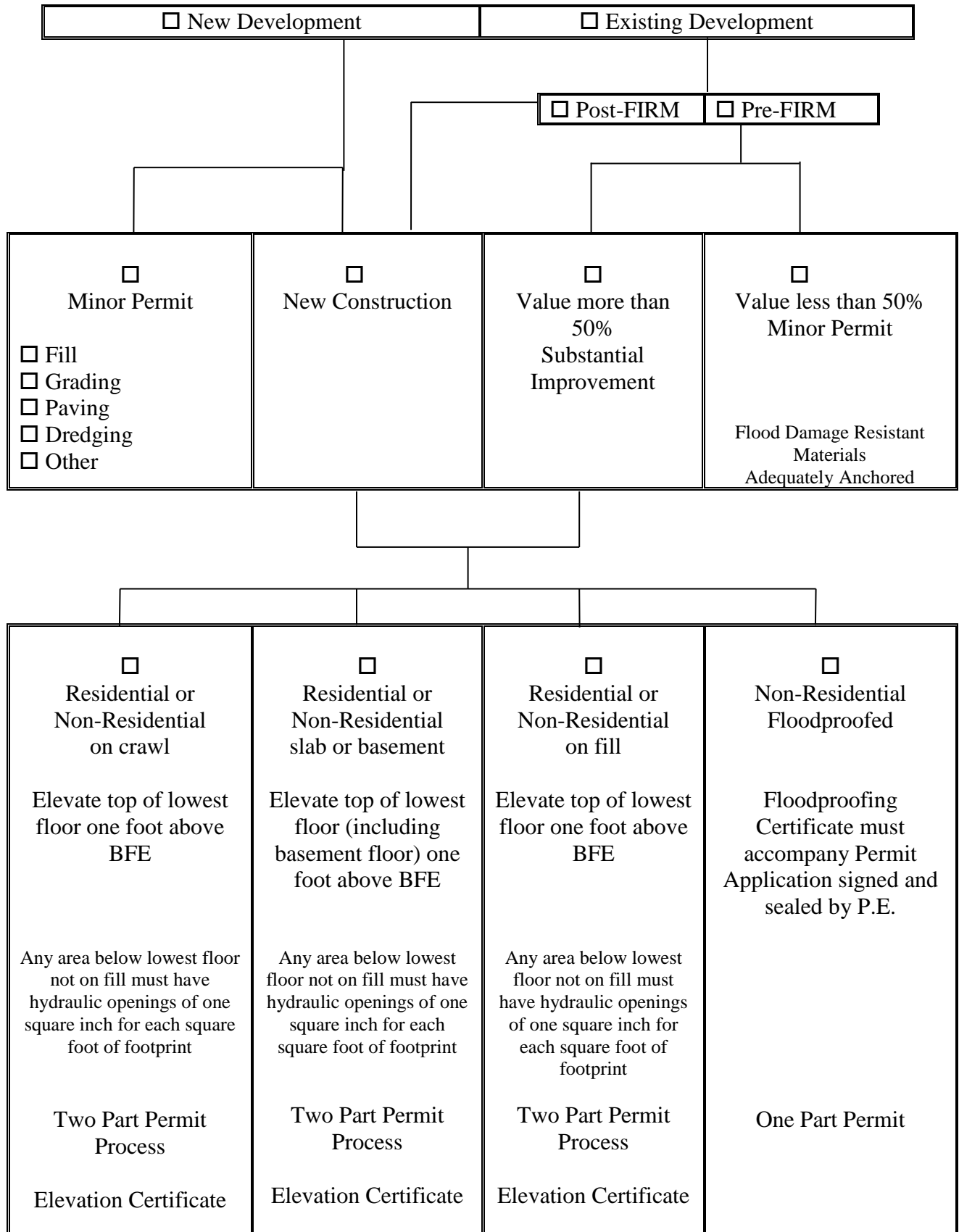
Is the development in the Floodway?

- Yes (If yes, go to page 4) No (If no, continue)

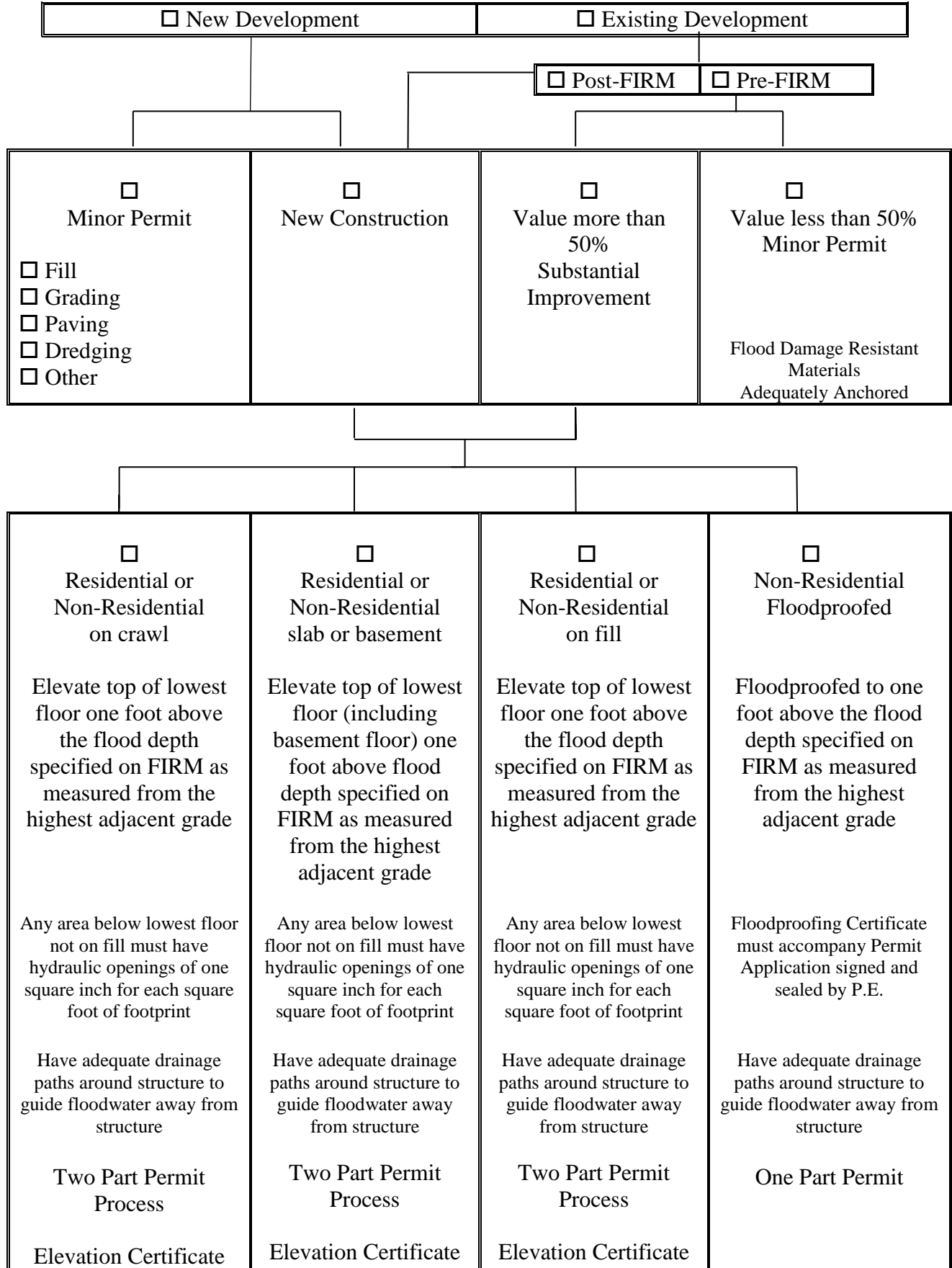
Is the development in Zone V1-30 or VE?

- Yes (If yes, go to page 5) No (If no, start over)

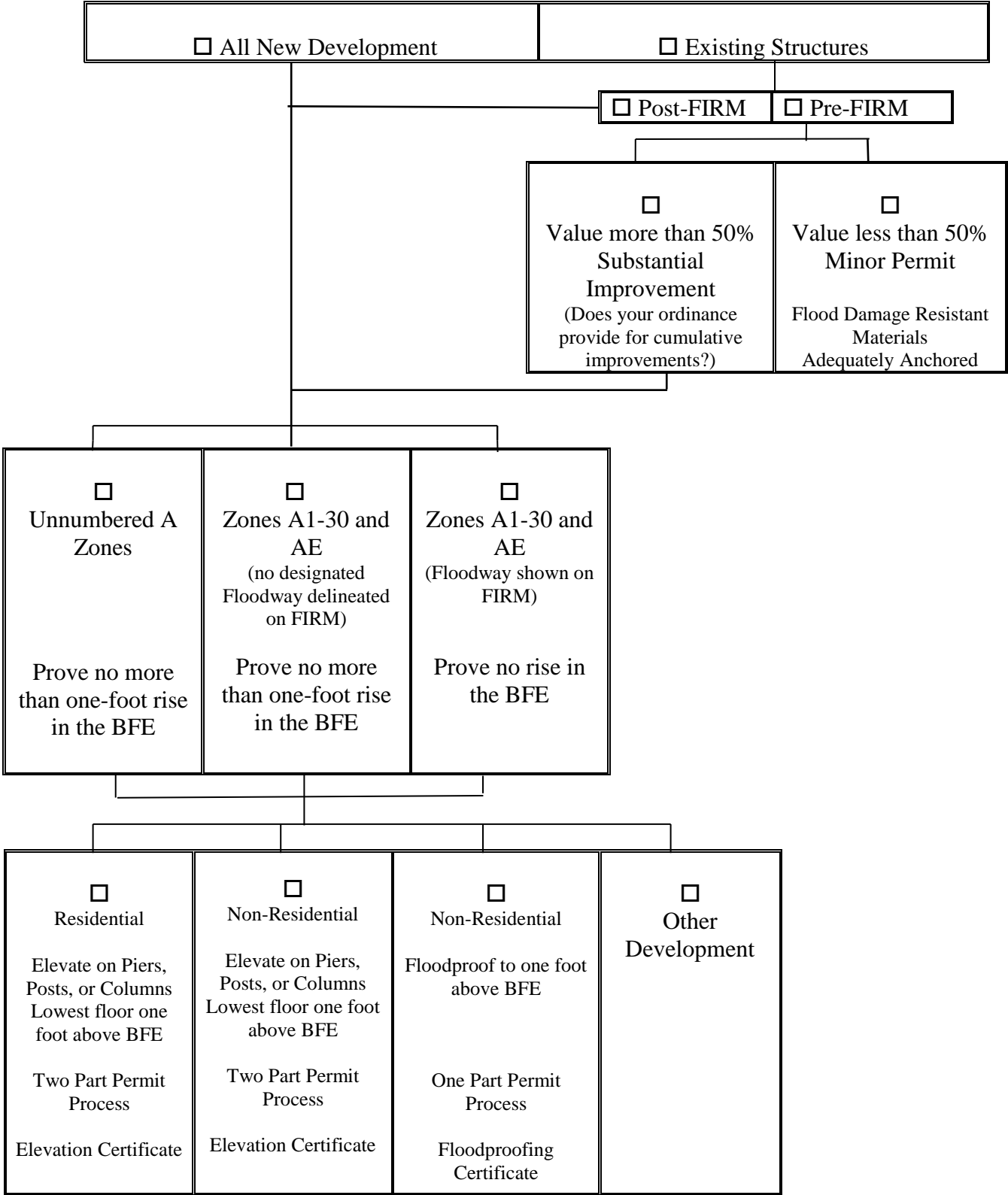
A, A1-30, AE and AH Zones [Not in Floodway]



AO Zone



Floodway



V1-30 and VE Zones

