




TOWN OF  
BAR HARBOR  
HANCOCK CO.  
MAINE

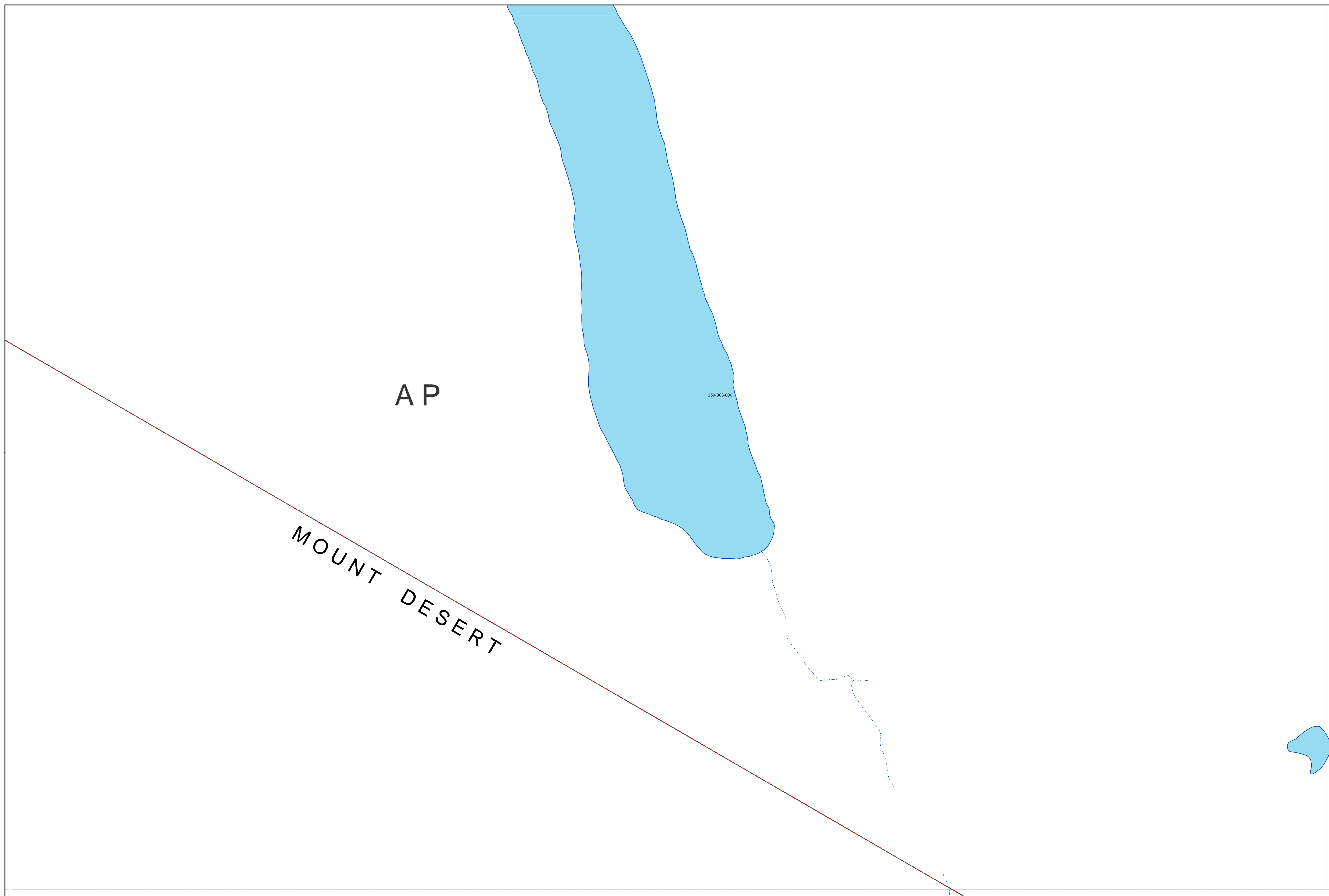
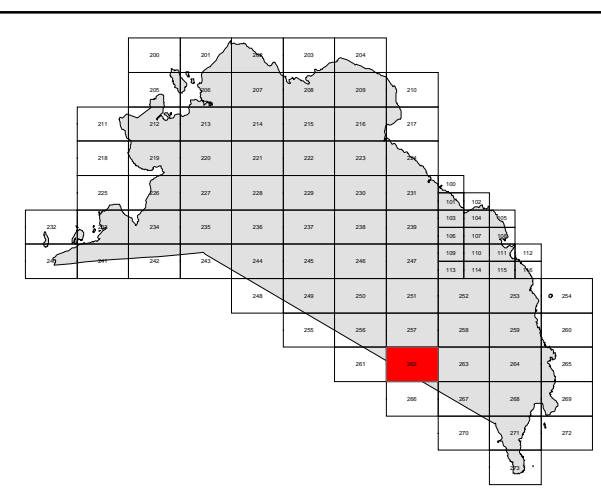


**LEGEND**

- Parcel Boundary
  - Right of Way
  - Historical Parcel Line
  - Stream
  - Lake or Pond
  - Building
  - Match Line
  - Zoning District Boundary
  - 911 Property Address
- FEMA DISTRICT**
- A
  - VE
  - AE
  - X

**LOCATION**

249	250	251	252	253
255	256	257	258	259
261	<b>262</b>	263	264	
	266	267	268	
		270	271	

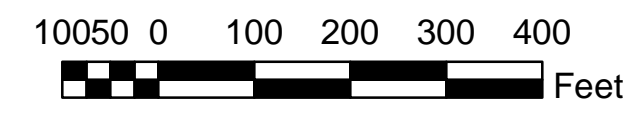


**Dirigo Spatial Systems, Inc.**  
1030 Carmel Road North • Bangor, Maine 04444  
www.dirigospatial.com • (207) 745-3906

**kappa**  
mapping, inc.  
6 State Street, Suite 301  
Bangor, Maine 04401  
(207) 942-5200

**DISCLAIMER**  
Tax maps are compiled from aerial photography, existing surveys, deeds, and landowner's descriptions. They are to be used for assessment purposes only, and not for conveyance.

Effective 4/1/2019



2019  
**262**