




TOWN OF BAR HARBOR  
HANCOCK CO. MAINE

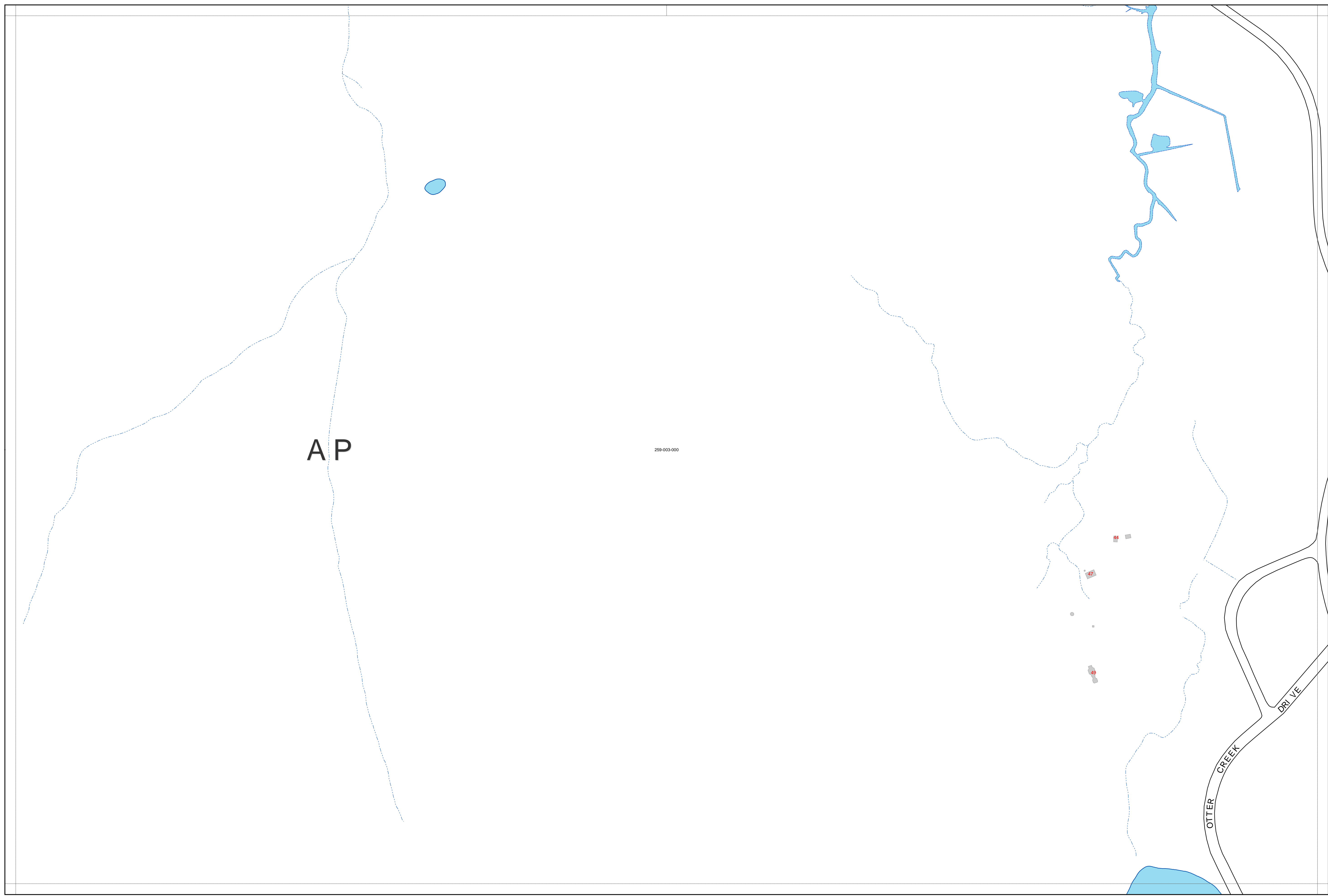
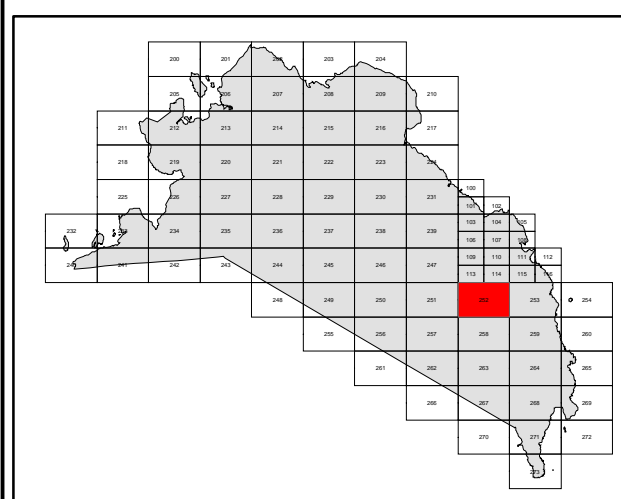


LEGEND

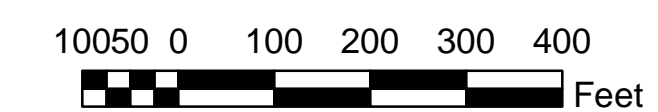
- Parcel Boundary
  - Right of Way
  - Historical Parcel Line
  - Stream
  - Lake or Pond
  - Building
  - Match Line
  - Zoning District Boundary
  - 911 Property Address
- FEMA DISTRICT**
- A
  - AE
  - VE
  - X

LOCATION

238	239	106	107	108	
246	247	109	110	111	112
250	251	113	114	115	116
256	257	252	253	254	255
261	262	258	259	260	261
261	262	263	264	265	266



**DISCLAIMER**  
Tax maps are compiled from aerial photography, existing surveys, deeds, and landowner's descriptions. They are to be used for assessment purposes only, and not for conveyance.



2019  
**252**