




TOWN OF BAR HARBOR  
HANCOCK CO. MAINE

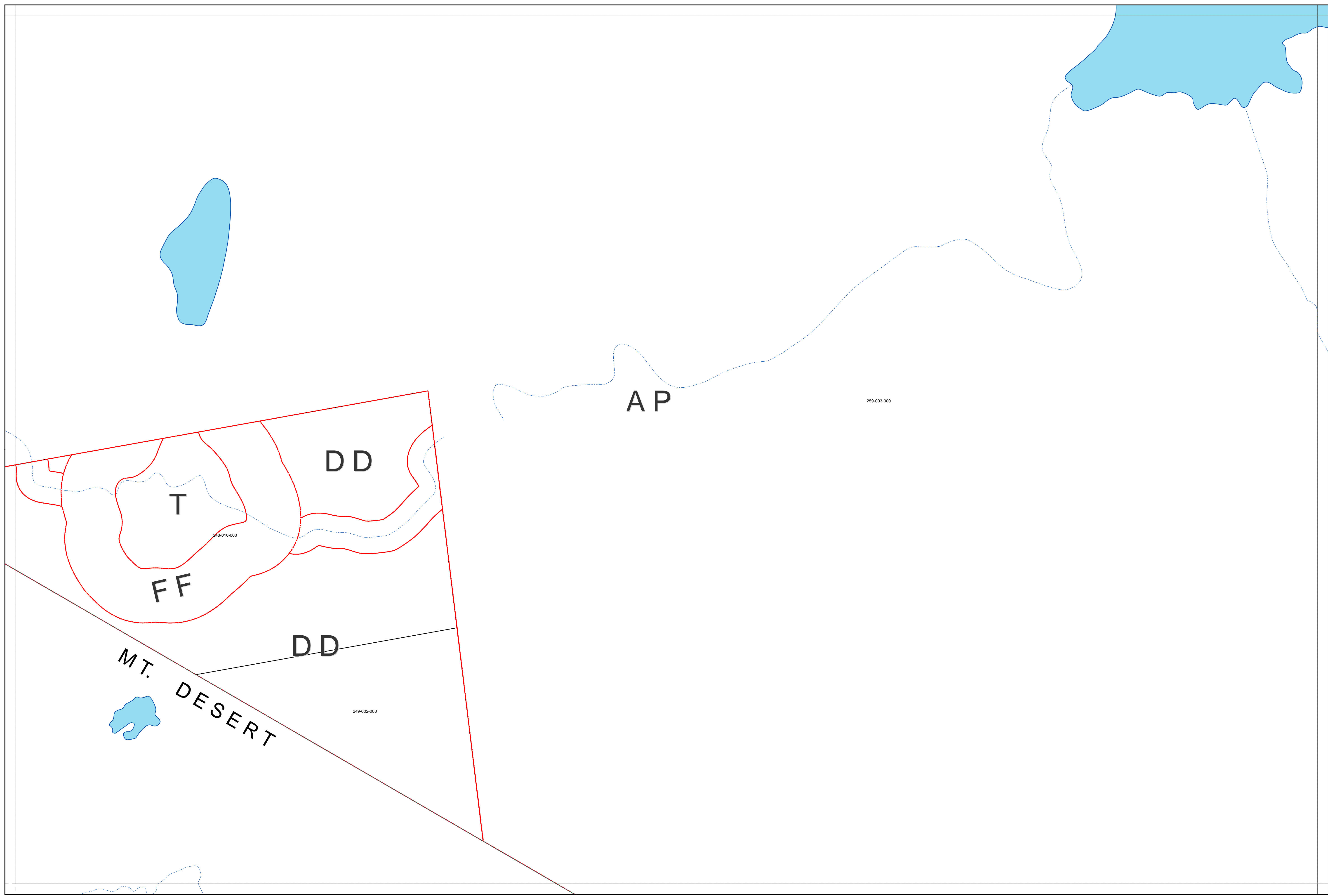
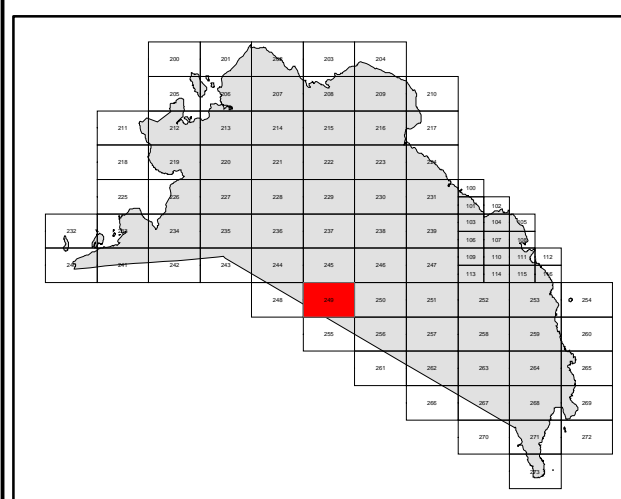


LEGEND

- Parcel Boundary
  - Right of Way
  - Historical Parcel Line
  - Stream
  - Lake or Pond
  - Building
  - Match Line
  - Zoning District Boundary
  - 911 Property Address
- FEMA DISTRICT**
- A
  - AE
  - VE
  - X

LOCATION

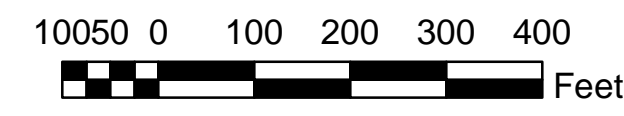
235	236	237	238	239
243	244	245	246	247
	248	249	250	251
		255	256	257
			261	262



**Dirigo Spatial Systems, Inc.**  
1030 Carmel Road North • Harpsden, Maine 04444  
www.dirigospatial.com • (207) 745-3906

**kappa** mapping inc.  
6 State Street, Suite 301  
Bangor, Maine 04401  
(207) 942-5200

**DISCLAIMER**  
Tax maps are compiled from aerial photography, existing surveys, deeds, and landowner's descriptions. They are to be used for assessment purposes only, and not for conveyance.



2019  
**249**