




TOWN OF BAR HARBOR
HANCOCK CO. MAINE

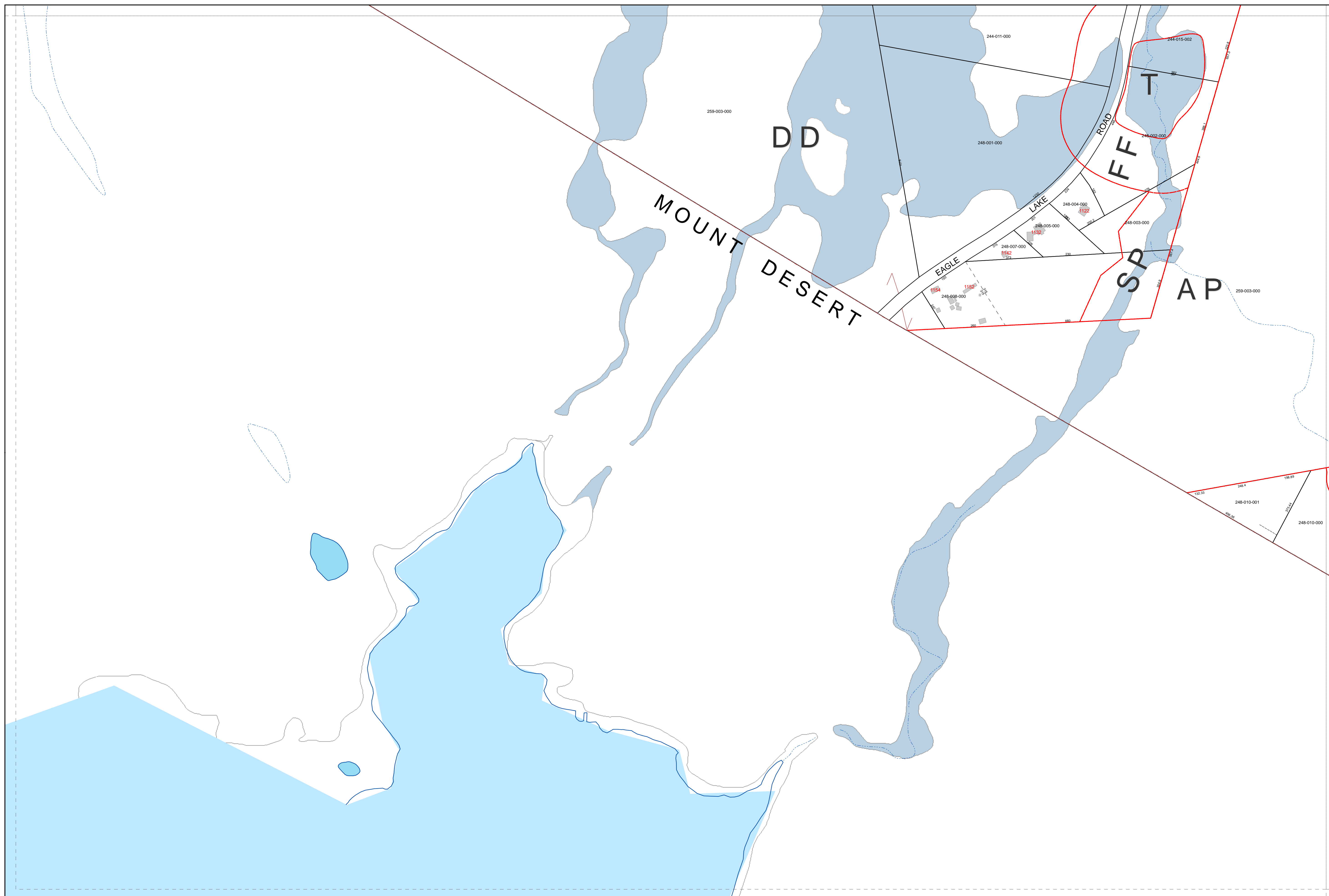
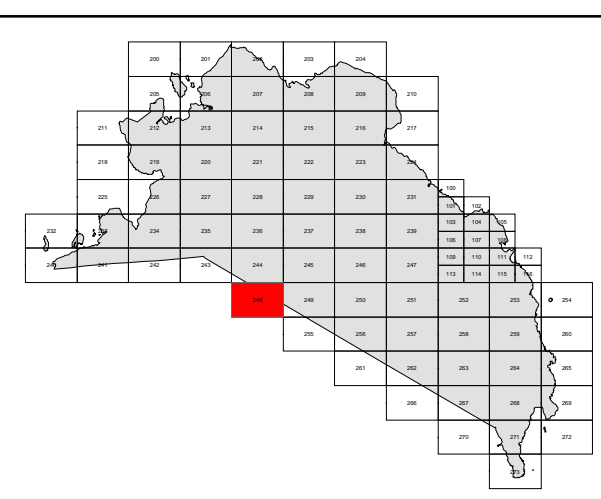


LEGEND

- Parcel Boundary
 - Right of Way
 - Historical Parcel Line
 - Stream
 - Lake or Pond
 - Building
 - Match Line
 - Zoning District Boundary
 - 911 Property Address
- FEMA DISTRICT**
- A
 - AE
 - VE
 - X

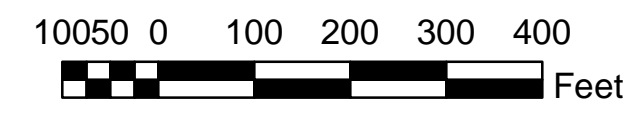
LOCATION

234	235	236	237	238
242	243	244	245	246
		248	249	250
			255	256
				261



DISCLAIMER
Tax maps are compiled from aerial photography, existing surveys, deeds, and landowner's descriptions. They are to be used for assessment purposes only, and not for conveyance.

Effective 4/1/2019



2019
248