




TOWN OF BAR HARBOR  
HANCOCK CO. MAINE

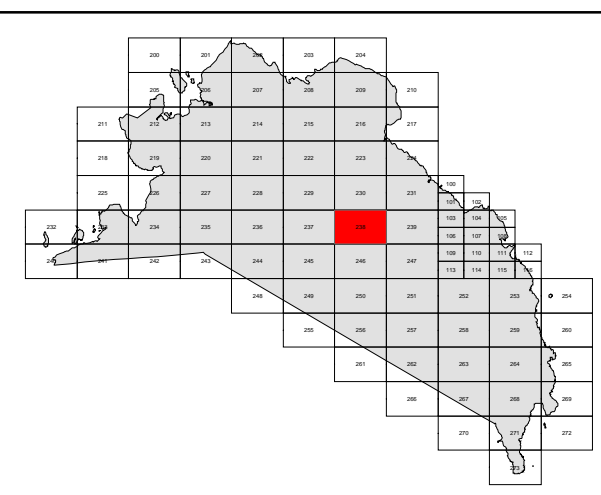


LEGEND

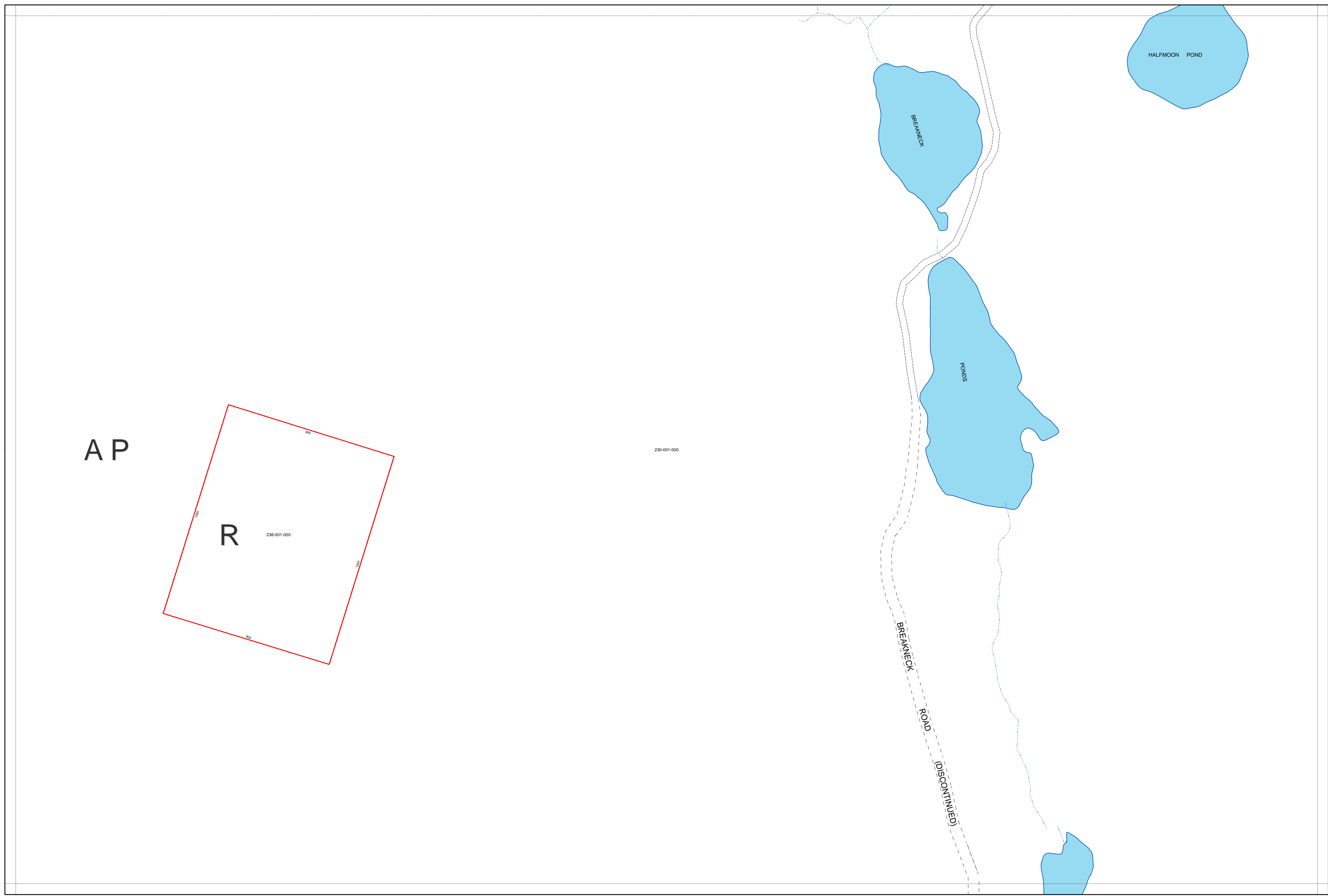
- Parcel Boundary
  - Right of Way
  - Historical Parcel Line
  - Stream
  - Lake or Pond
  - Building
  - Match Line
  - Zoning District Boundary
  - 911 Property Address
- FEMA DISTRICT**
- A
  - VE
  - AE
  - X

LOCATION

221	222	223	224	100
228	229	230	231	101
236	237	238	239	103
244	245	246	247	106
248	249	250	251	109
				113
				252



2019  
**238**



**DISCLAIMER**  
Tax maps are compiled from aerial photography, existing surveys, deeds, and landowner's descriptions. They are to be used for assessment purposes only, and not for conveyance.

