



TOWN OF BAR HARBOR  
HANCOCK CO. MAINE



LEGEND

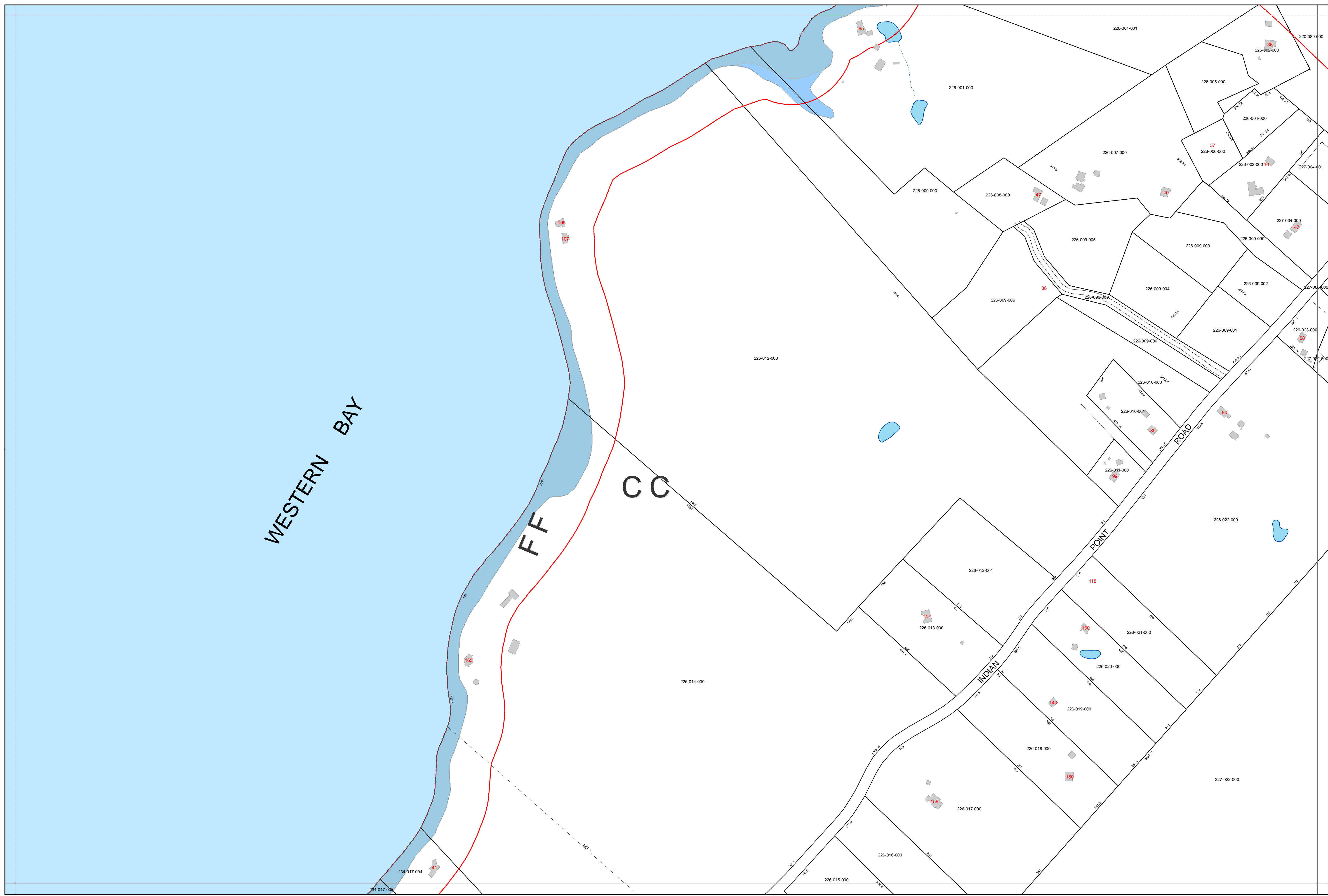
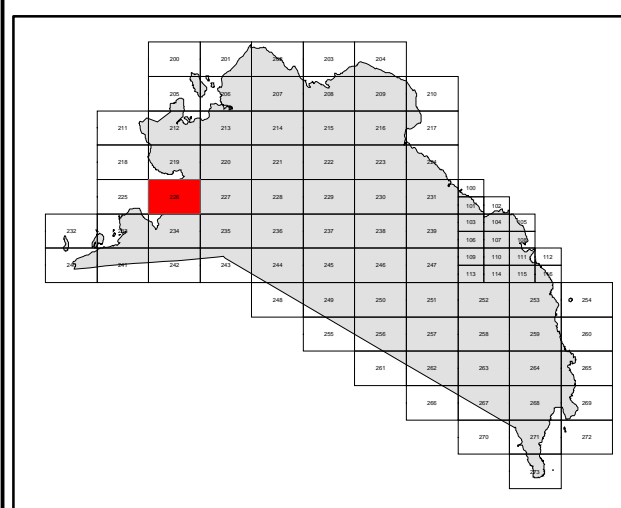
- Parcel Boundary
- Right of Way
- Historical Parcel Line
- Stream
- Lake or Pond
- Building
- Match Line
- Zoning District Boundary
- 911 Property Address

FEMA DISTRICT

- A
- VE
- AE
- X

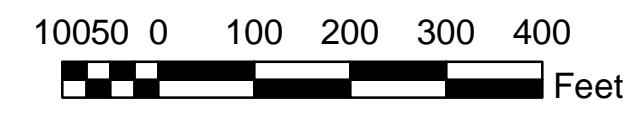
LOCATION

211	212	213	214
218	219	220	221
225	226	227	228
232	233	234	235
240	241	242	243
244	245	246	247



**DISCLAIMER**  
Tax maps are compiled from aerial photography, existing surveys, deeds, and landowner's descriptions. They are to be used for assessment purposes only, and not for conveyance.

Effective 4/1/2019



2019  
**226**