




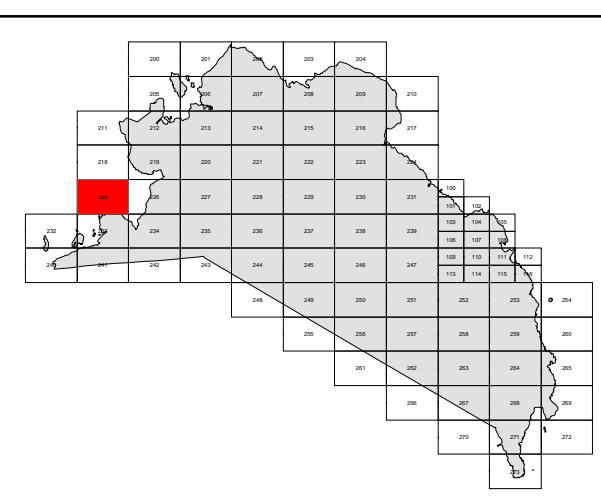
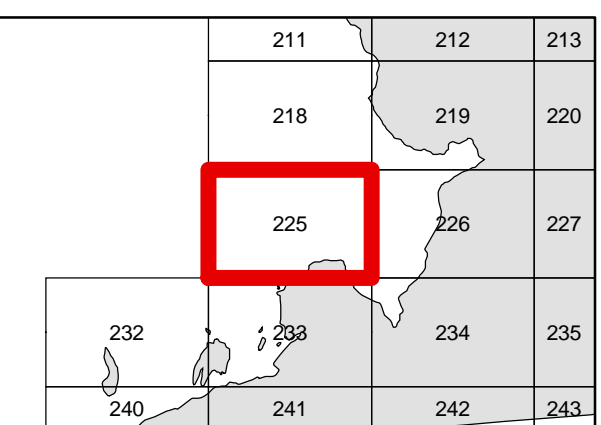
TOWN OF BAR HARBOR  
HANCOCK CO. MAINE



LEGEND

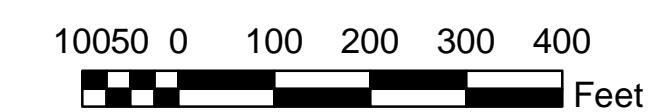
- Parcel Boundary
  - Right of Way
  - Historical Parcel Line
  - Stream
  - Lake or Pond
  - Building
  - Match Line
  - Zoning District Boundary
  - 911 Property Address
- FEMA DISTRICT**
- |    |    |
|----|----|
| A  | VE |
| AE | X  |

LOCATION



**DISCLAIMER**  
Tax maps are compiled from aerial photography, existing surveys, deeds, and landowner's descriptions. They are to be used for assessment purposes only, and not for conveyance.

Effective 4/1/2019



2019  
**225**