



TOWN OF BAR HARBOR
HANCOCK CO. MAINE

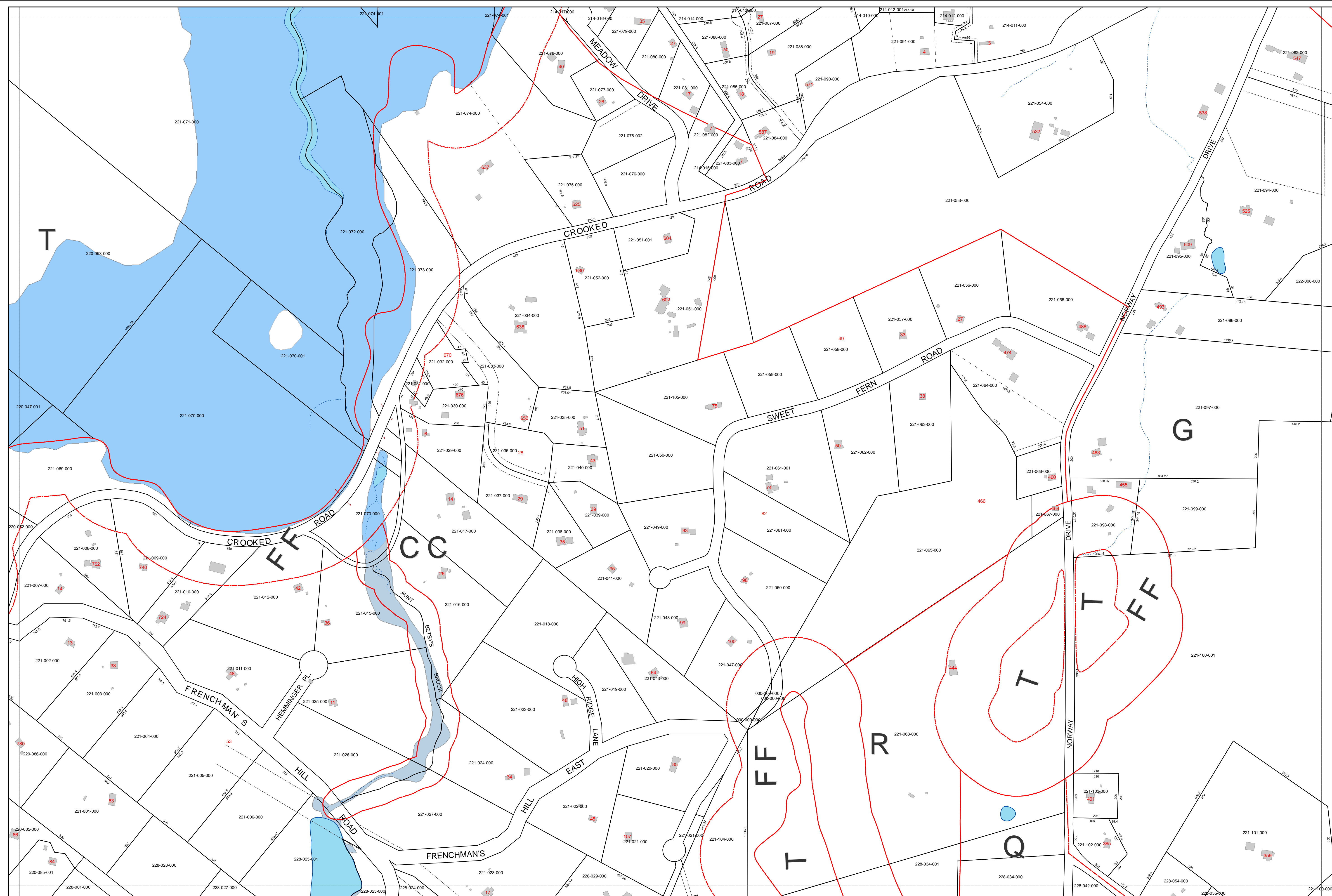
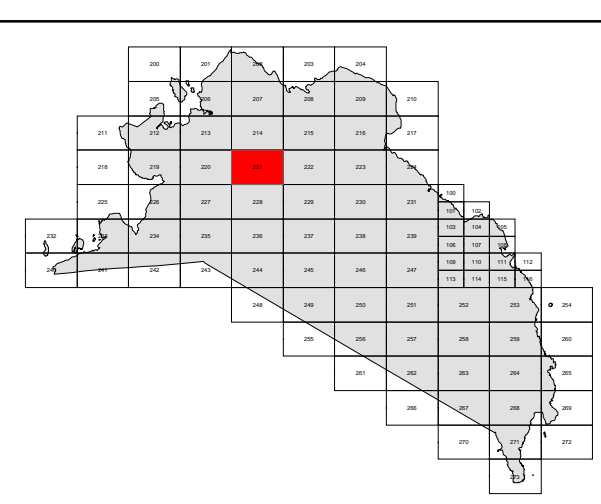


LEGEND

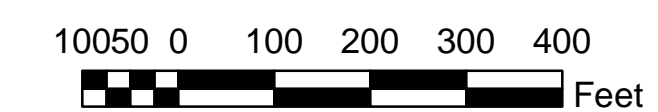
- Parcel Boundary
 - Right of Way
 - Historical Parcel Line
 - Stream
 - Lake or Pond
 - Building
 - Match Line
 - Zoning District Boundry
 - 911 Property Address
- FEMA DISTRICT**
- A
 - VE
 - AE
 - X

LOCATION

205	206	207	208	209
212	213	214	215	216
219	220	221	222	223
226	227	228	229	230
234	235	236	237	238



DISCLAIMER
Tax maps are compiled from aerial photography, existing surveys, deeds, and landowner's descriptions. They are to be used for assessment purposes only, and not for conveyance.



Effective 4/1/2019

2019
221