




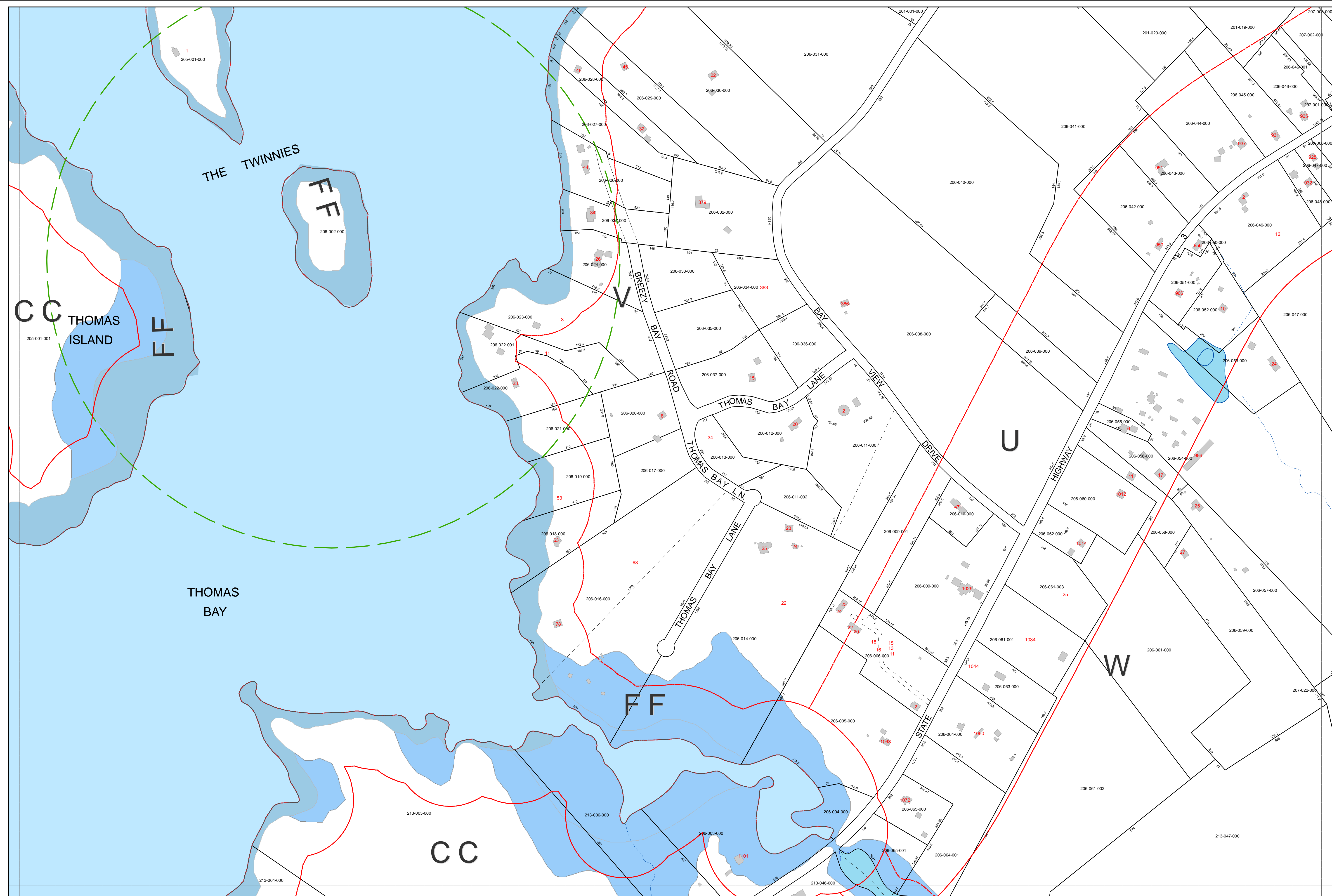
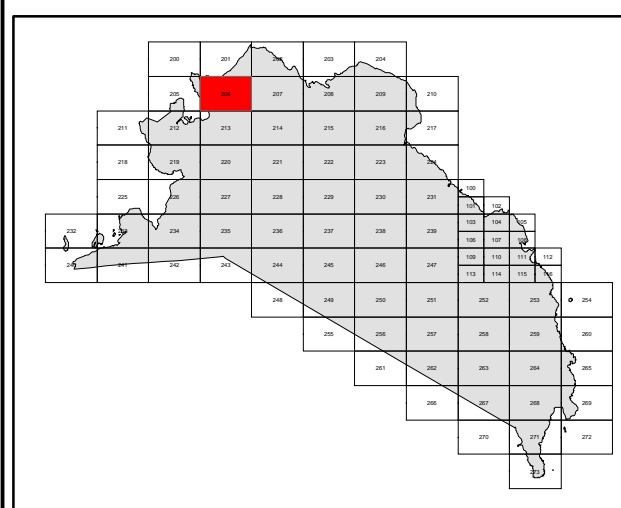
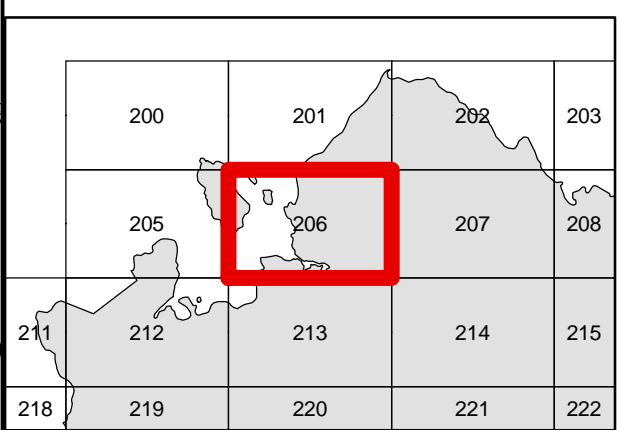
TOWN OF BAR HARBOR
HANCOCK CO. MAINE



LEGEND

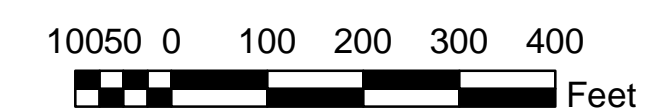
- Parcel Boundary
 - Right of Way
 - Historical Parcel Line
 - Stream
 - Lake or Pond
 - Building
 - Match Line
 - Zoning District Boundary
 - 911 Property Address
- FEMA DISTRICT**
- | | | | |
|--|----|--|----|
| | A | | VE |
| | AE | | X |

LOCATION



DISCLAIMER
Tax maps are compiled from aerial photography, existing surveys, deeds, and landowner's descriptions. They are to be used for assessment purposes only, and not for conveyance.

Effective 4/1/2019



2019
206