



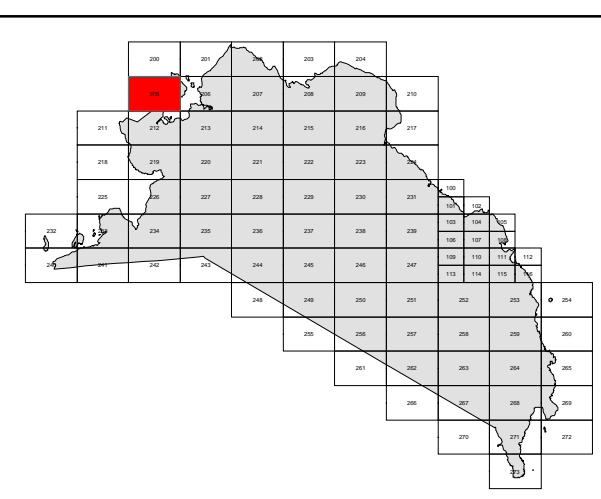
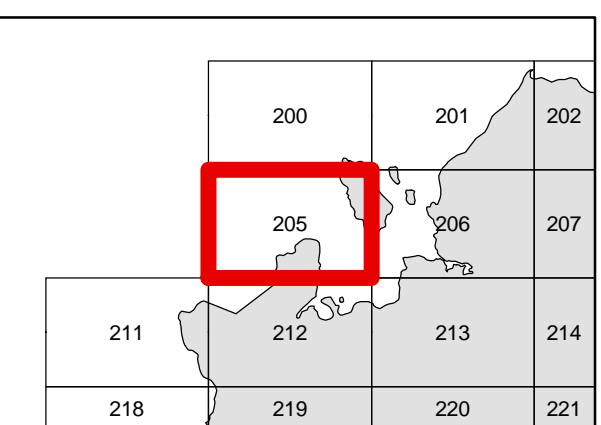
TOWN OF BAR HARBOR
 HANCOCK CO. MAINE



LEGEND

- Parcel Boundary
 - Right of Way
 - Historical Parcel Line
 - Stream
 - Lake or Pond
 - Building
 - Match Line
 - Zoning District Boundry
 - 911 Property Address
- FEMA DISTRICT**
- | | | | |
|--|----|--|----|
| | A | | VE |
| | AE | | X |

LOCATION



EASTERN BAY

ISRAEL POINT

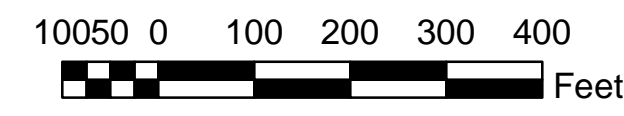
THOMAS BAY

Dirigo Spatial Systems, Inc.
 1030 Carmel Road North • Harpsden, Maine 04444
 www.dirigospatial.com • (207) 745-3906

kappa mapping inc.
 6 State Street, Suite 301
 Bangor, Maine 04401
 (207) 942-5200

DISCLAIMER
 Tax maps are compiled from aerial photography, existing surveys, deeds, and landowner's descriptions. They are to be used for assessment purposes only, and not for conveyance.

Effective 4/1/2019



2019
205