






































DISTRICT SYMBOLS

	A	Bar Harbor Corridor
	B	Bar Harbor Historic
	C	Bar Harbor Historic Corridor
	D	Bar Harbor Residential
	E1	Downtown Business I
	E2	Downtown Business II
	F	Downtown Residential
	G	Emery District
	H	Hulls Cove Business
	I	Hulls Cove Historic
	J	Hulls Cove Residential Corridor
	K	Hulls Cove Rural
	L	Indian Point Residential
	M	Indian Point Rural
	N	Industrial
	O	Ireson Hill Corridor
	P	Ireson Hill Residential
	Q	McFarland Hill Residential
	R	McFarland Hill Rural
	S	Otter Creek
	T	Resource Protection
	U	Salisbury Cove Corridor
	V	Salisbury Cove Residential
	W	Salisbury Cove Rural
	X	Salisbury Cove Village
	Y	Schooner Head
	Z	Scientific Research
	AA	Town Hill Business
	BB	Town Hill Residential Corridor
	CC	Town Hill Residential
	DD	Town Hill Rural
	EE	Shoreland General Development I (250 ft.)
	FF	Shoreland Limited Residential (250 ft.)
	GG	Shoreland General Development II (250 ft.)
	HH	Marine Research
	II	Educational Institution
	SP	Stream Protection (75 ft.)