


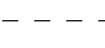














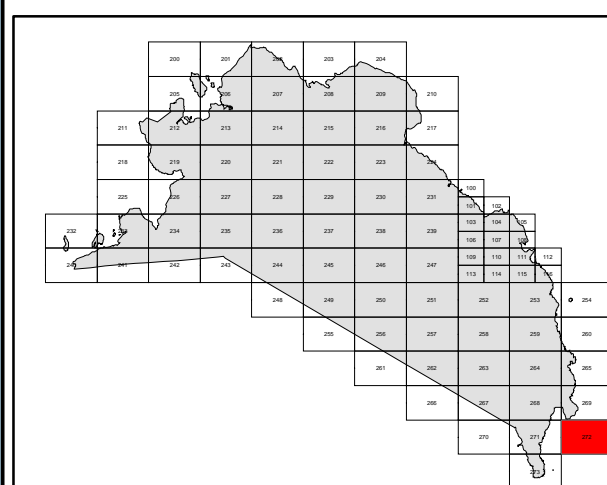
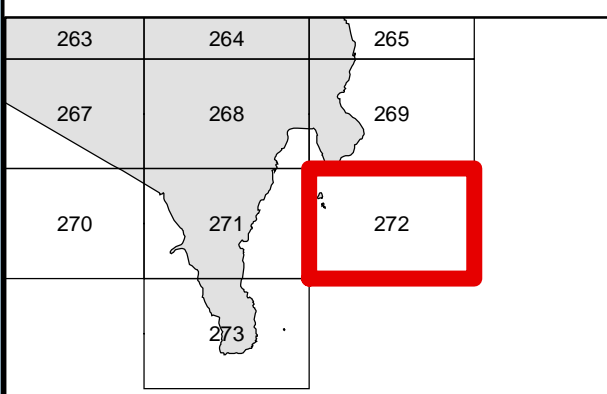
TOWN OF  
**BAR HARBOR**  
HANCOCK CO.  
MAINE



**LEGEND**

-  Parcel Boundary
  -  Right of Way
  -  Historical Parcel Line
  -  Stream
  -  Lake or Pond
  -  Building
  -  Match Line
  -  Zoning District Boundary
  -  911 Property Address
- FEMA DISTRICT**
- |  |  |
|--|--|
|  A  |  VE |
|  AE |  X  |

**LOCATION**



**2011**  
**Map 272**

OLD SOAKER