


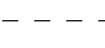














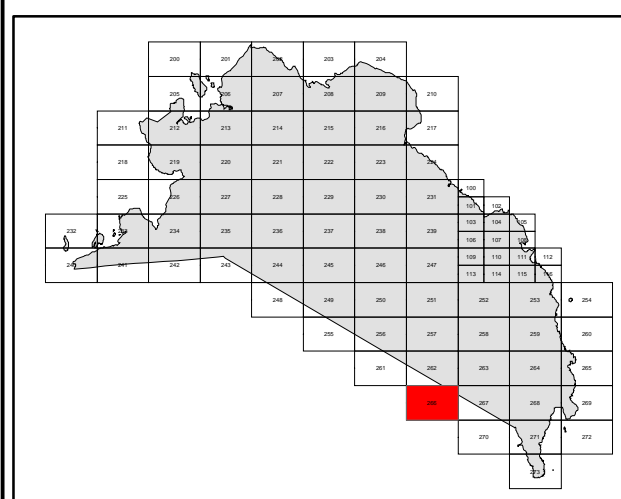
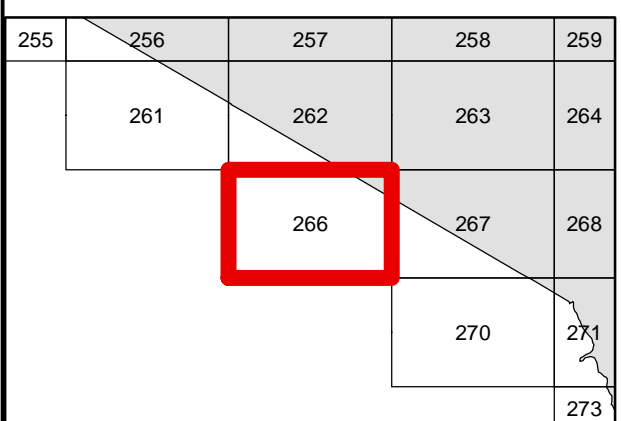
TOWN OF
BAR HARBOR
HANCOCK CO.
MAINE



LEGEND

-  Parcel Boundary
 -  Right of Way
 -  Historical Parcel Line
 -  Stream
 -  Lake or Pond
 -  Building
 -  Match Line
 -  Zoning District Boundary
 -  911 Property Address
- FEMA DISTRICT**
-  A
 -  VE
 -  AE
 -  X

LOCATION



MOUNT DESERT T 259-003-000