



TOWN OF
BAR HARBOR
HANCOCK CO.
MAINE

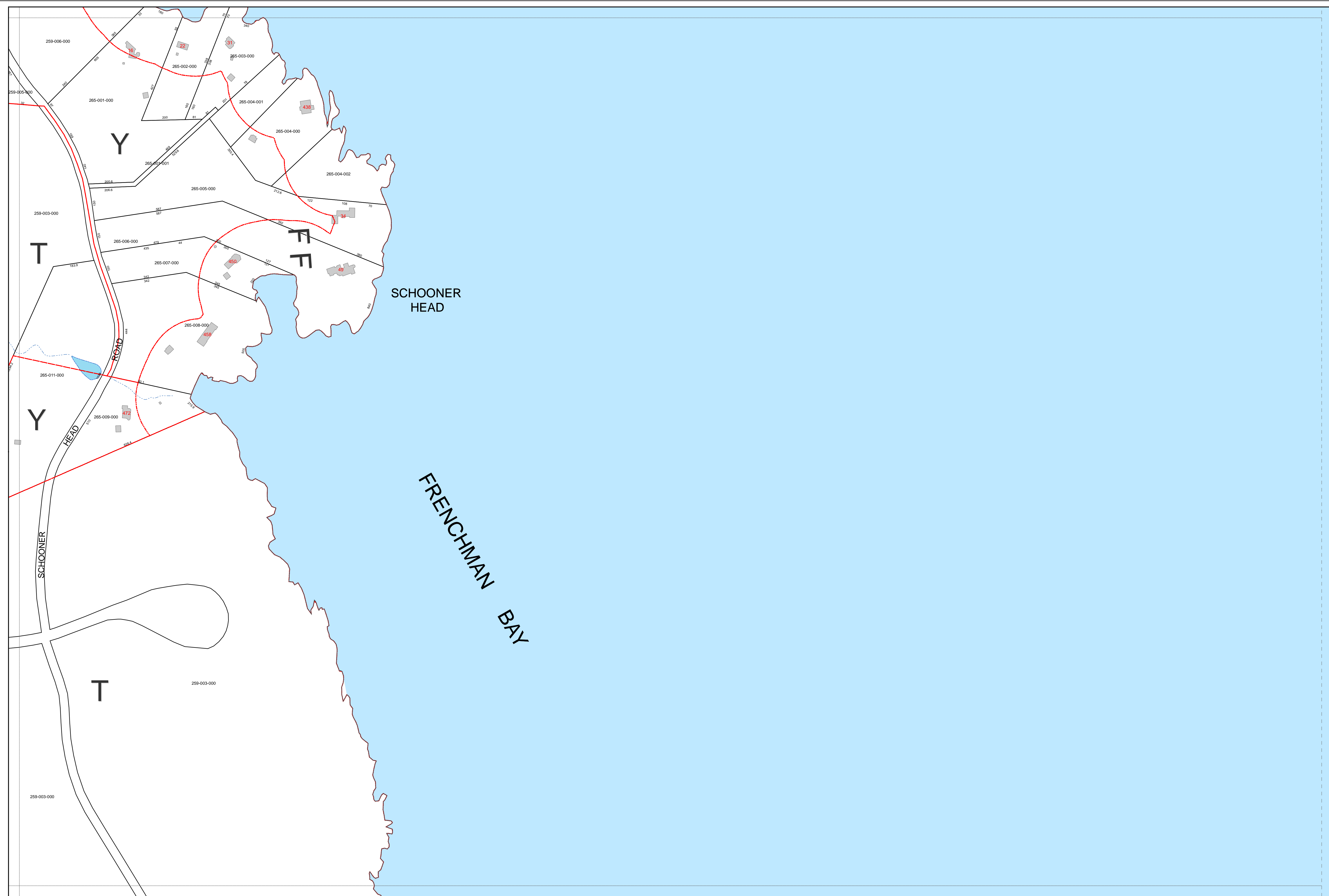
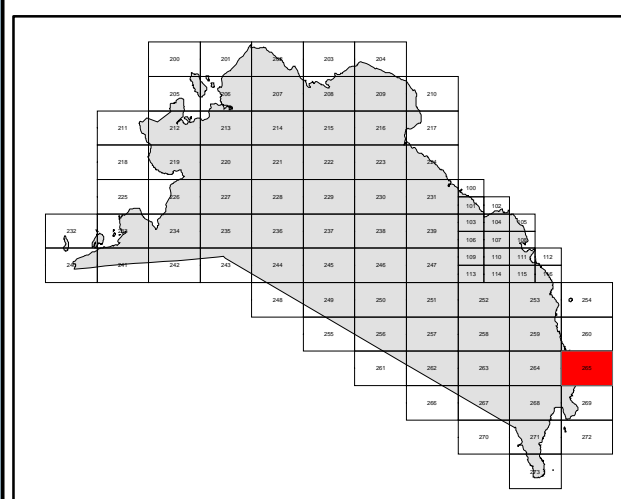


LEGEND

- Parcel Boundary
 - Right of Way
 - Historical Parcel Line
 - Stream
 - Lake or Pond
 - Building
 - Match Line
 - Zoning District Boundry
 - 911 Property Address
- FEMA DISTRICT**
- A
 - VE
 - AE
 - X

LOCATION

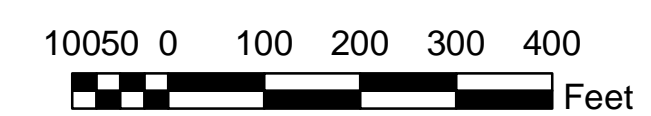
252	253	254
258	259	260
263	264	265
267	268	269
270	271	272



DISCLAIMER

Tax maps are compiled from aerial photography, existing surveys, deeds, and landowner's descriptions. They are to be used for assessment purposes only, and not for conveyance.

Printed: 4/1/2011



2011
Map 265