


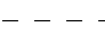














TOWN OF  
BAR HARBOR  
HANCOCK CO.  
MAINE

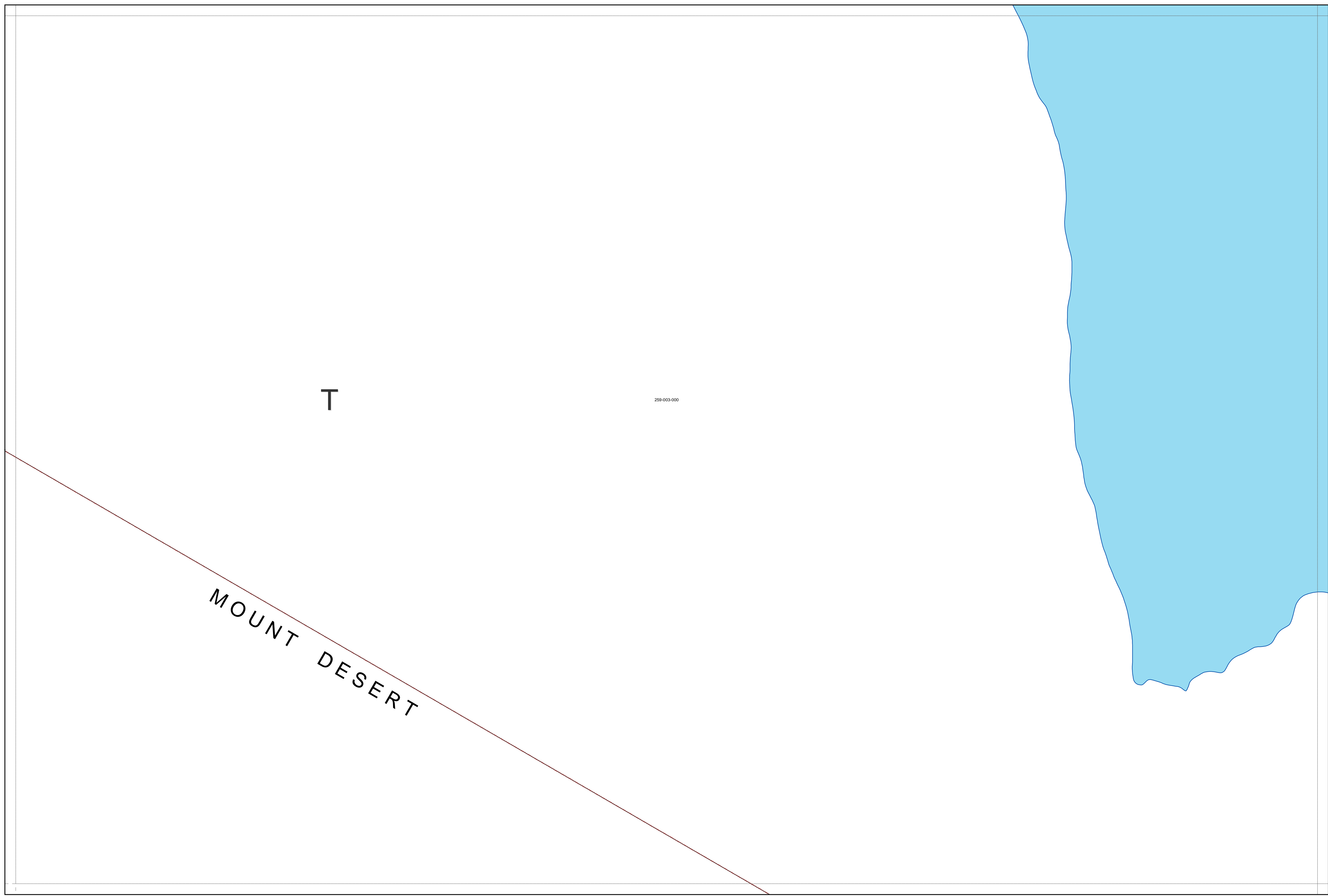
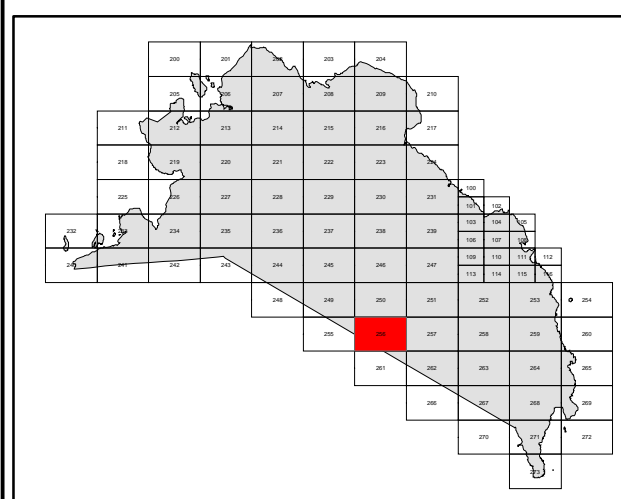


LEGEND

-  Parcel Boundary
  -  Right of Way
  -  Historical Parcel Line
  -  Stream
  -  Lake or Pond
  -  Building
  -  Match Line
  -  Zoning District Boundary
  -  911 Property Address
- FEMA DISTRICT**
-  A
  -  VE
  -  AE
  -  X

LOCATION

244	245	246	247	113
248	249	250	251	252
	255	256	257	258
		261	262	263
			266	267



T

259-003-000

MOUNT DESERT