


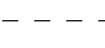














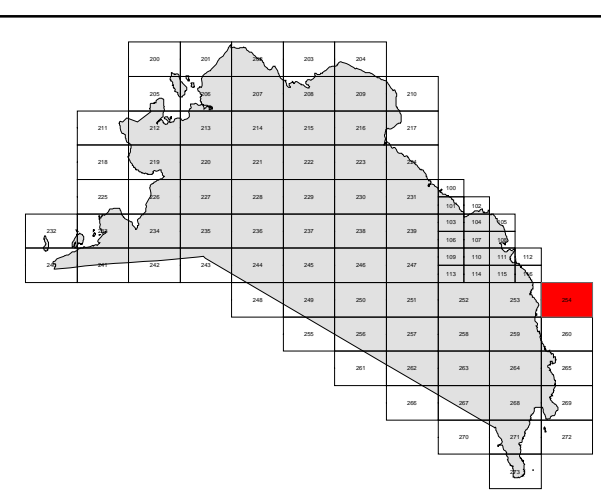
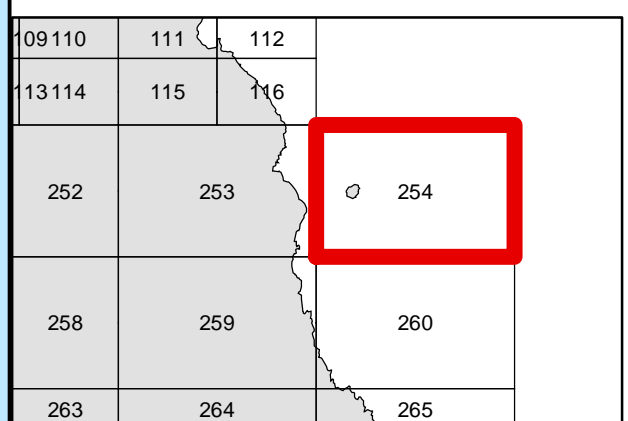
TOWN OF
BAR HARBOR
HANCOCK CO.
MAINE



LEGEND

-  Parcel Boundary
 -  Right of Way
 -  Historical Parcel Line
 -  Stream
 -  Lake or Pond
 -  Building
 -  Match Line
 -  Zoning District Boundary
 -  911 Property Address
- FEMA DISTRICT**
-  A
 -  VE
 -  AE
 -  X

LOCATION



THE THRUMCAP



FRENCHMAN BAY

DISCLAIMER

Tax maps are compiled from aerial photography, existing surveys, deeds, and landowner's descriptions. They are to be used for assessment purposes only, and not for conveyance.

Printed: 4/1/2011



2011
Map 254