


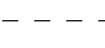














**TOWN OF  
BAR HARBOR**  
HANCOCK CO.  
MAINE



**LEGEND**

-  Parcel Boundary
  -  Right of Way
  -  Historical Parcel Line
  -  Stream
  -  Lake or Pond
  -  Building
  -  Match Line
  -  Zoning District Boundry
  -  911 Property Address
- FEMA DISTRICT**
-  A
  -  AE
  -  VE
  -  X

**LOCATION**

214	215	216	217	
221	222	223	224	
228	229	230	231	100
236	237	238	239	103
244	245	246	247	109

