




TOWN OF
BAR HARBOR
HANCOCK CO.
MAINE



LEGEND

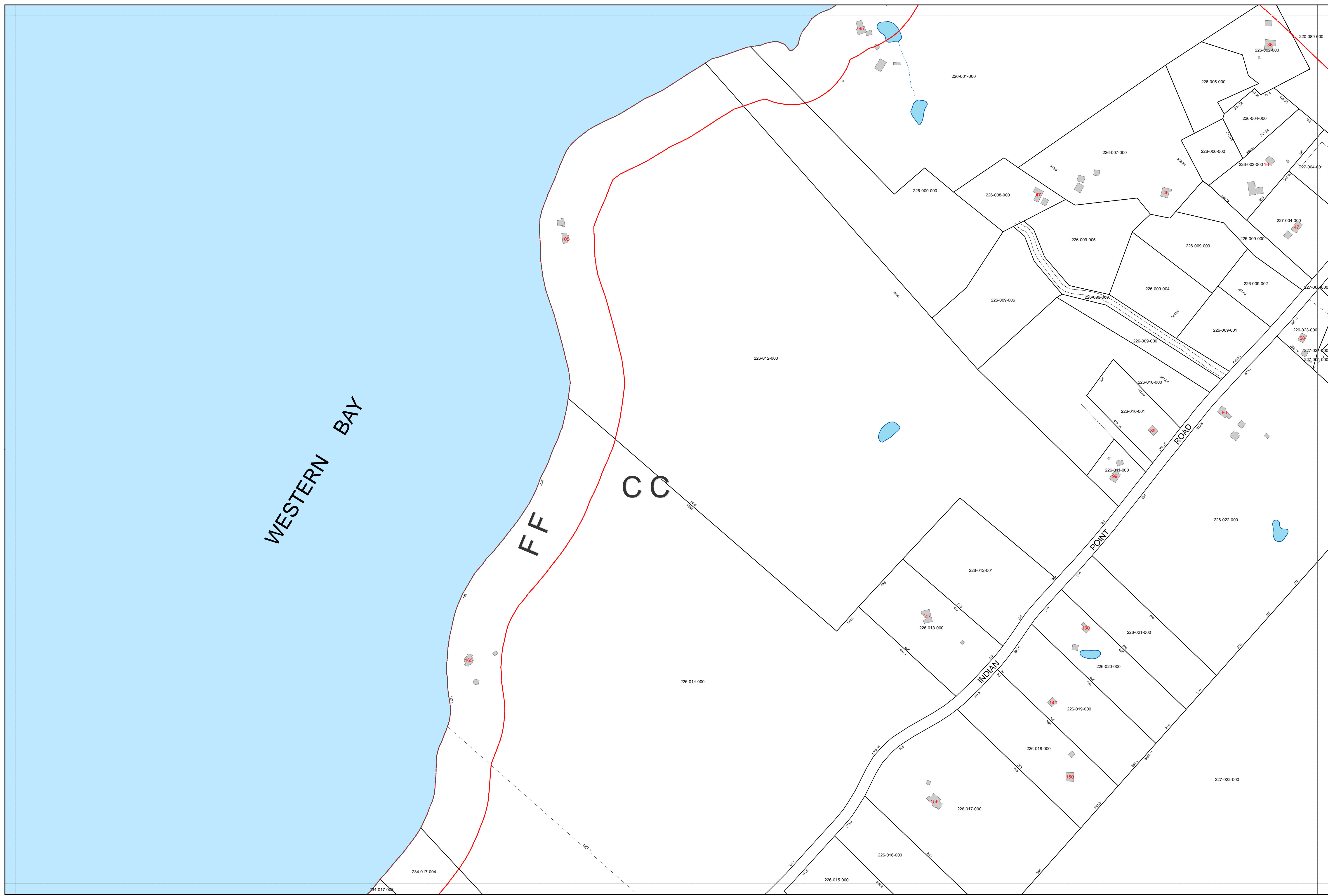
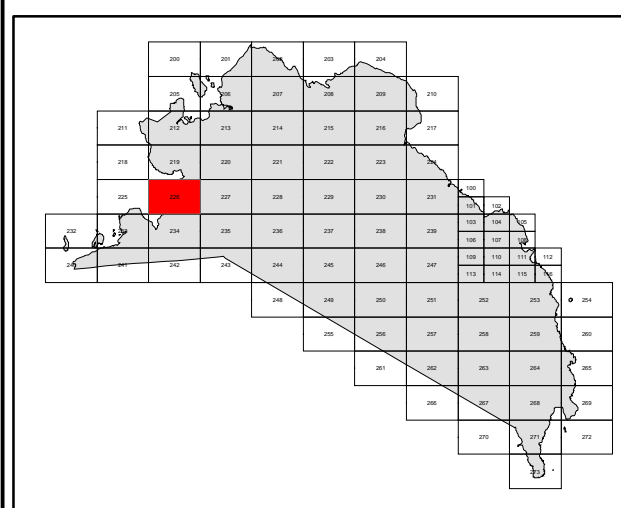
- Parcel Boundary
- Right of Way
- Historical Parcel Line
- Stream
- Lake or Pond
- Building
- Match Line
- Zoning District Boundary
- 911 Property Address

FEMA DISTRICT

- A
- VE
- AE
- X

LOCATION

211	212	213	214
218	219	220	221
225	226	227	228
232	233	234	235
240	241	242	243



DISCLAIMER

Tax maps are compiled from aerial photography, existing surveys, deeds, and landowner's descriptions. They are to be used for assessment purposes only, and not for conveyance.

Printed: 4/1/2011



2011
Map 226