




TOWN OF BAR HARBOR
HANCOCK CO. MAINE

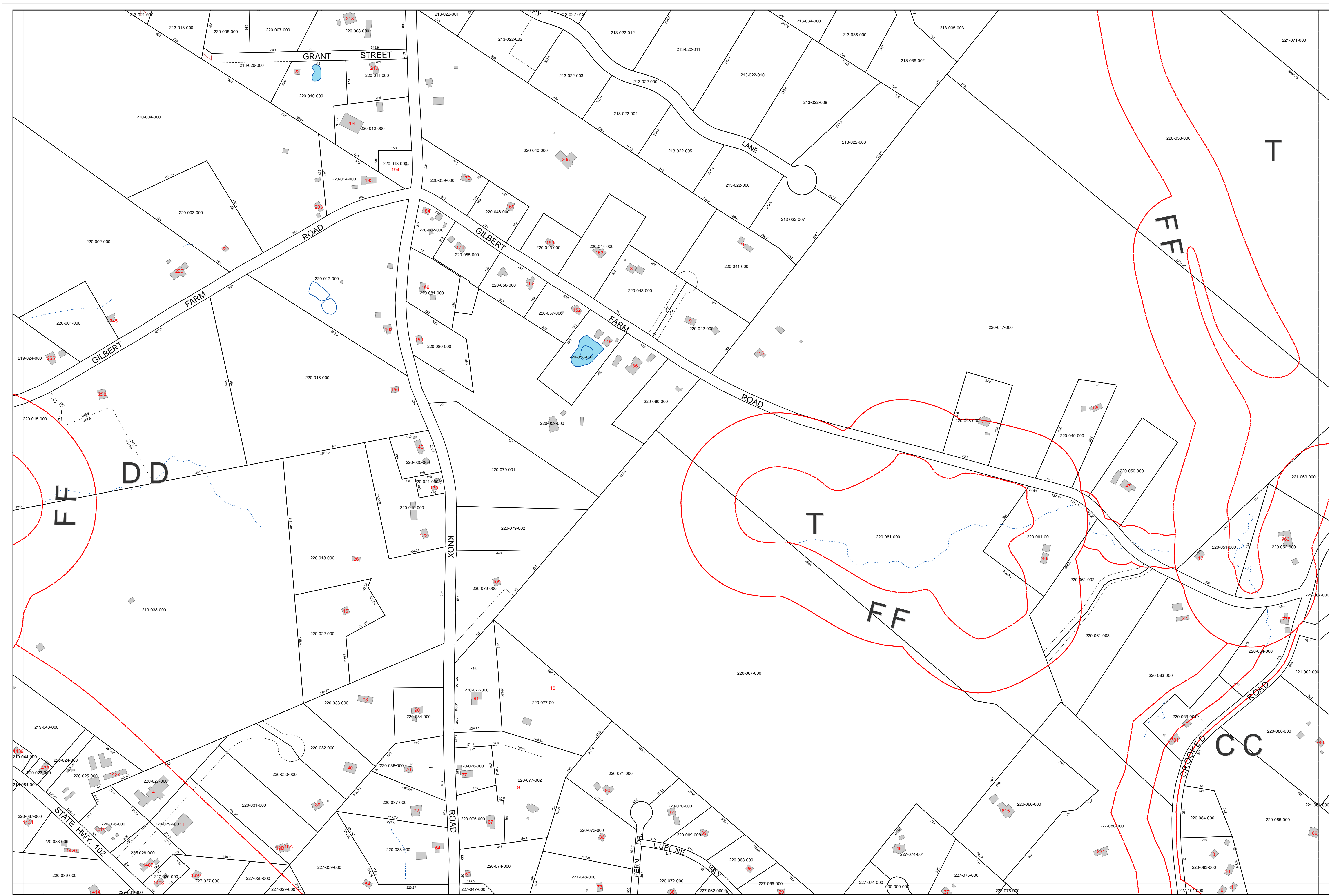
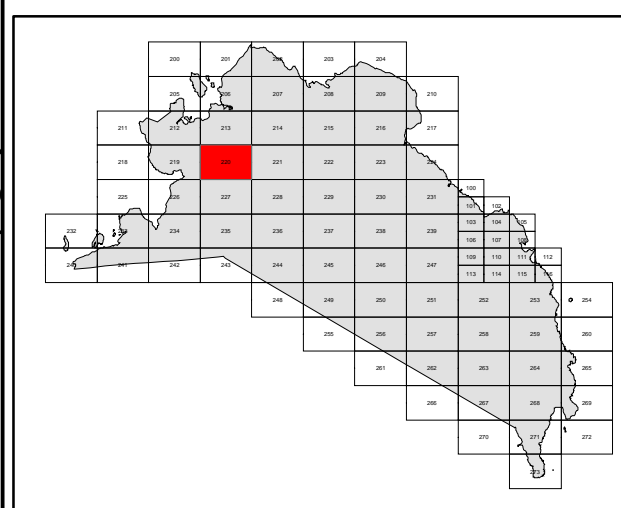


LEGEND

- Parcel Boundary
 - Right of Way
 - Historical Parcel Line
 - Stream
 - Lake or Pond
 - Building
 - Match Line
 - Zoning District Boundry
 - 911 Property Address
- FEMA DISTRICT**
- | | | | |
|--|----|--|----|
| | A | | VE |
| | AE | | X |

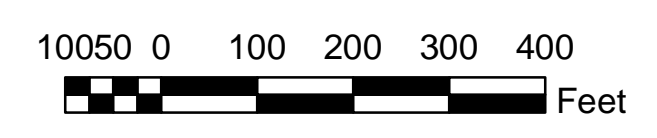
LOCATION

| | | | |
|-----|-----|-----|-----|
| 205 | 206 | 207 | 208 |
| 212 | 213 | 214 | 215 |
| 218 | 219 | 220 | 221 |
| 225 | 226 | 227 | 228 |
| 233 | 234 | 235 | 237 |



DISCLAIMER
Tax maps are compiled from aerial photography, existing surveys, deeds, and landowner's descriptions. They are to be used for assessment purposes only, and not for conveyance.

Printed: 4/1/2011



2011
Map 220