




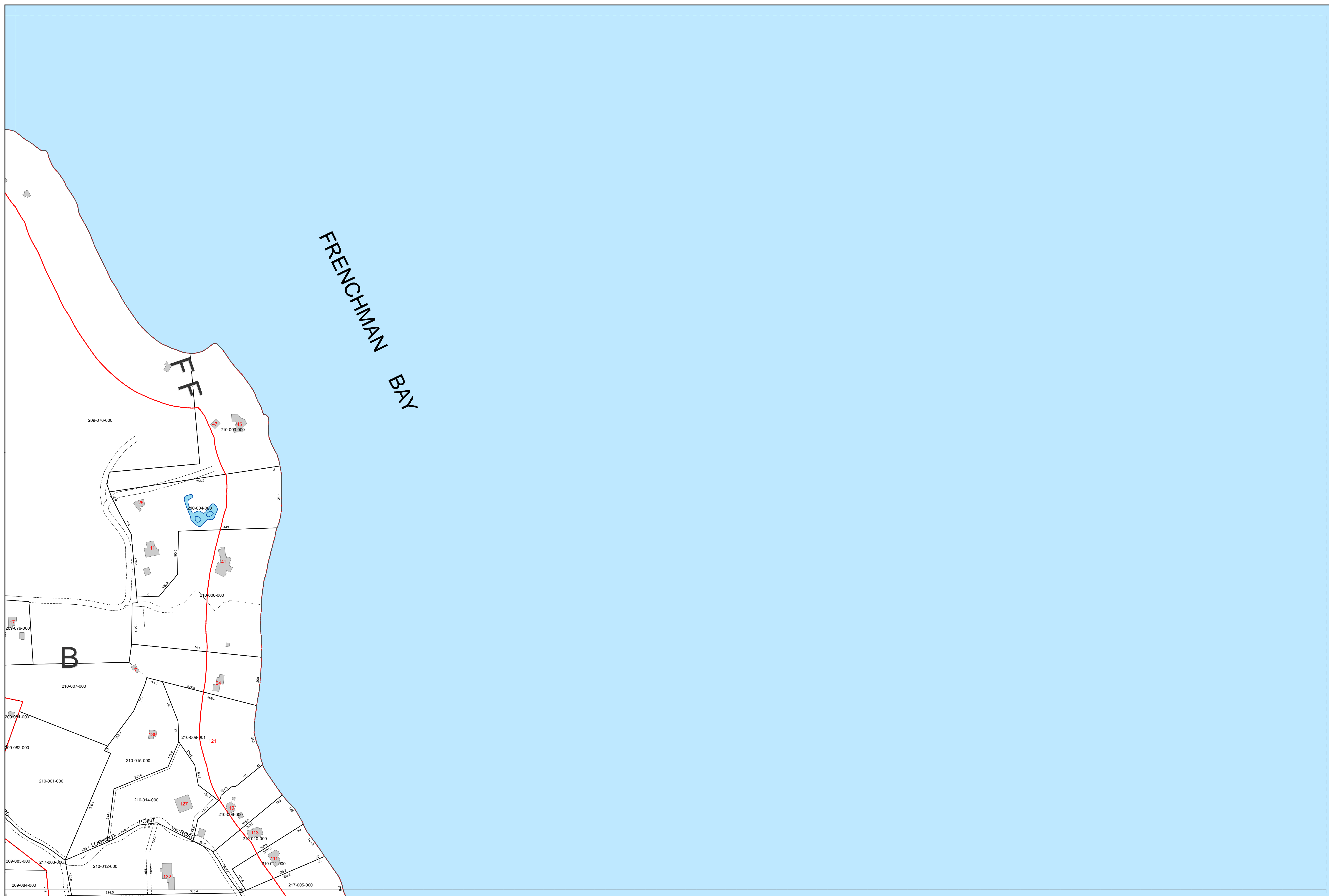
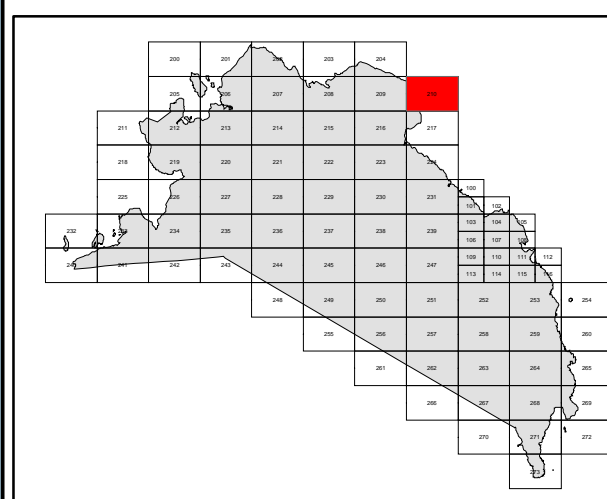
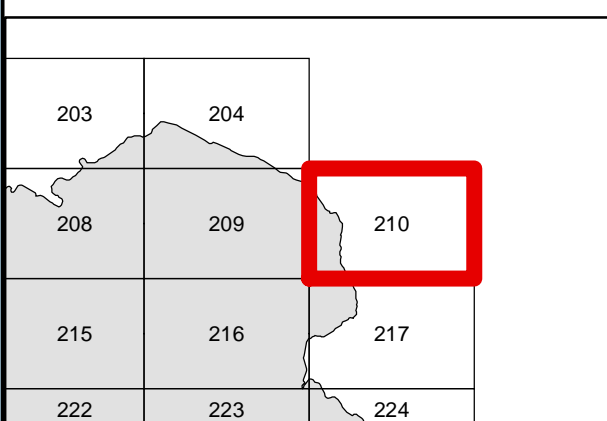
TOWN OF  
BAR HARBOR  
HANCOCK CO.  
MAINE



LEGEND

- Parcel Boundary
  - Right of Way
  - Historical Parcel Line
  - Stream
  - Lake or Pond
  - Building
  - Match Line
  - Zoning District Boundry
  - 911 Property Address
- FEMA DISTRICT**
- |  |    |  |    |
|--|----|--|----|
|  | A  |  | VE |
|  | AE |  | X  |

LOCATION



DISCLAIMER

Tax maps are compiled from aerial photography, existing surveys, deeds, and landowner's descriptions. They are to be used for assessment purposes only, and not for conveyance.

Printed: 4/1/2011



2011  
Map 210