




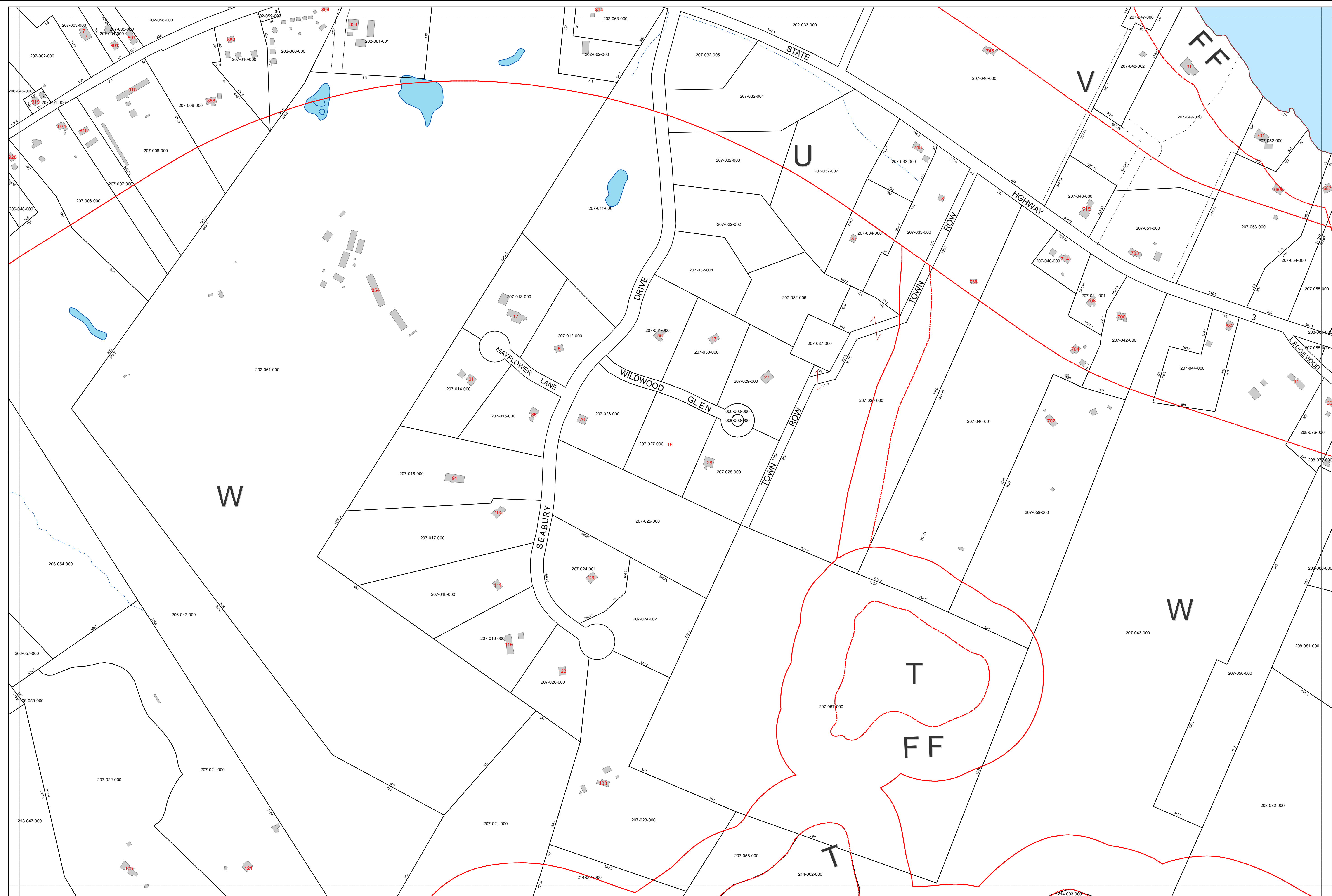
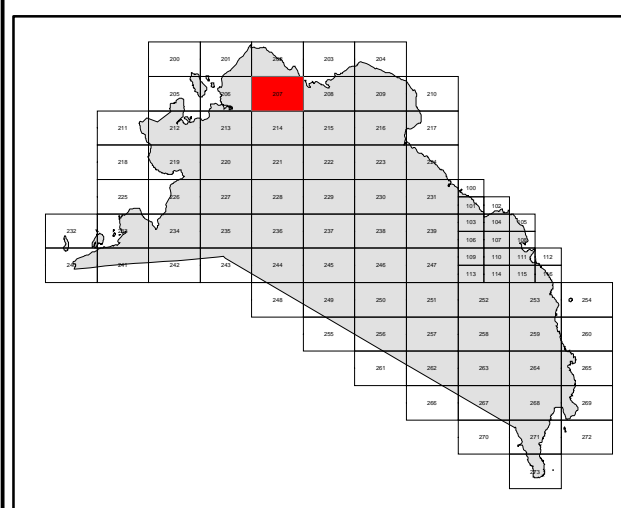
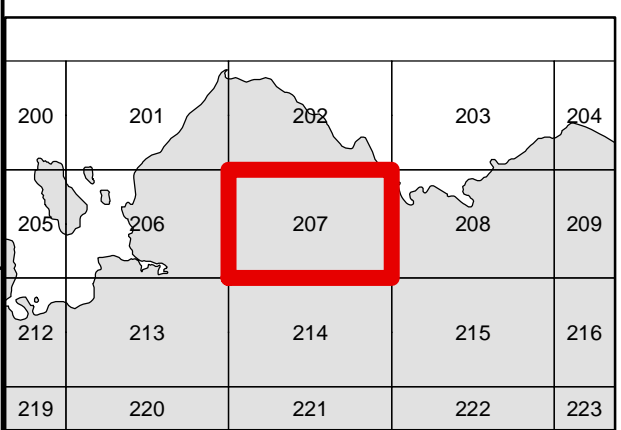
TOWN OF BAR HARBOR
HANCOCK CO. MAINE



LEGEND

- Parcel Boundary
- Right of Way
- Historical Parcel Line
- Stream
- Lake or Pond
- Building
- Match Line
- Zoning District Boundry
- 911 Property Address
- FEMA DISTRICT**
- A
- VE
- AE
- X

LOCATION



DISCLAIMER

Tax maps are compiled from aerial photography, existing surveys, deeds, and landowner's descriptions. They are to be used for assessment purposes only, and not for conveyance.

Printed: 4/1/2011

