



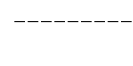











**TOWN OF  
BAR HARBOR**

HANCOCK CO.  
MAINE



**LEGEND**

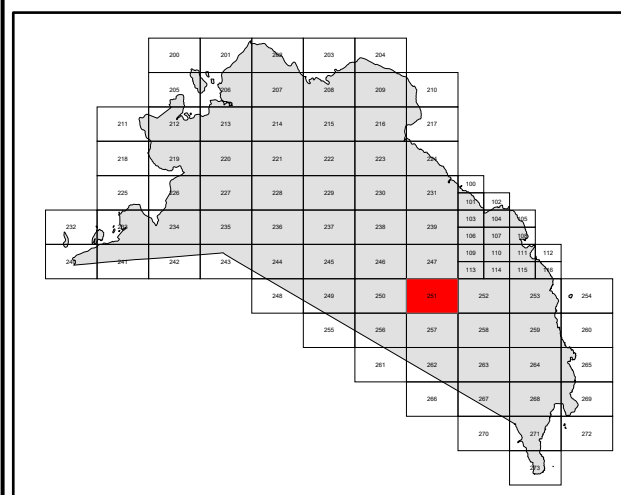
-  Parcel Boundary
-  Right of Way
-  Historical Parcel Line
-  Stream
-  Lake or Pond
-  Building
-  Match Line
-  Zoning District Boundry
-  Vernal Pools
-  Wetlands
-  911 Property Address

**FEMA DISTRICT**

-  A
-  VE
-  AE
-  X

**LOCATION**

237	238	239	106	107	108
			109	110	111
245	246	247	113	114	115
249	250	251	252	253	
255	256	257	258	259	
	261	262	263	264	



AP

