




TOWN OF BAR HARBOR

HANCOCK CO. MAINE



LEGEND

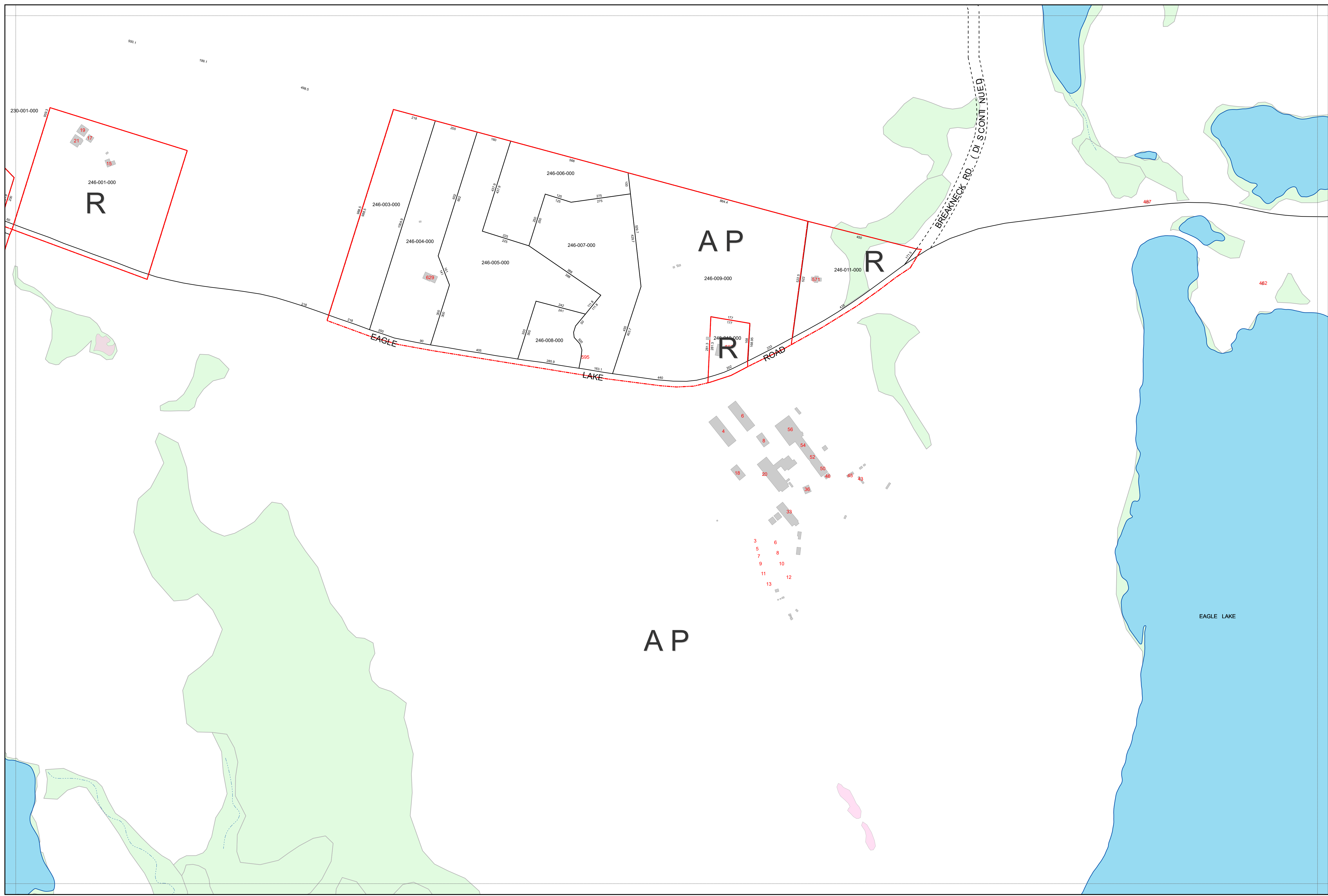
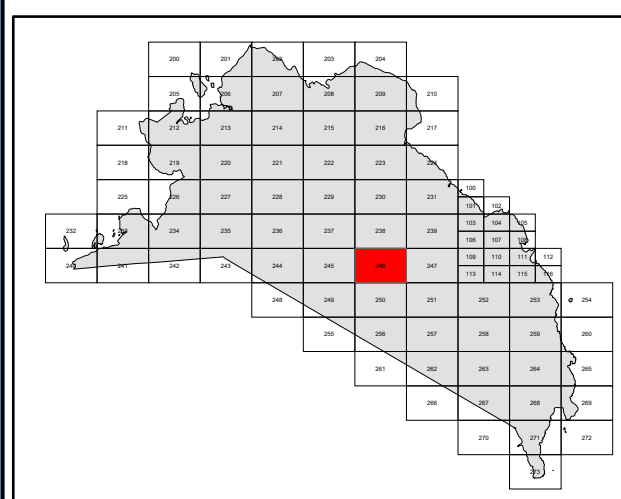
- Parcel Boundary
- Right of Way
- Historical Parcel Line
- Stream
- Lake or Pond
- Building
- Match Line
- Zoning District Boundary
- Vernal Pools
- Wetlands
- 911 Property Address

FEMA DISTRICT

- A
- VE
- AE
- X

LOCATION

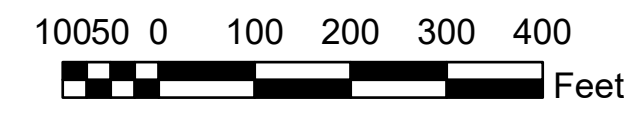
228	229	230	231	101
				103
236	237	238	239	106
				109
244	245	246	247	113
248	249	250	251	252
255	256	257	258	



Dirigo Spatial Systems, Inc.
 1030 Carmel Road North • Bangor, Maine 04444
 www.dirigospatial.com • (207) 745-3906

kappa mapping, inc.
 6 State Street, Suite 301
 Bangor, Maine 04401
 (207) 942-5200

DISCLAIMER
 Tax maps are compiled from aerial photography, existing surveys, deeds, and landowner's descriptions. They are to be used for assessment purposes only, and not for conveyance.



Effective 4/1/2021

2021 246