




TOWN OF BAR HARBOR

HANCOCK CO.
MAINE



LEGEND

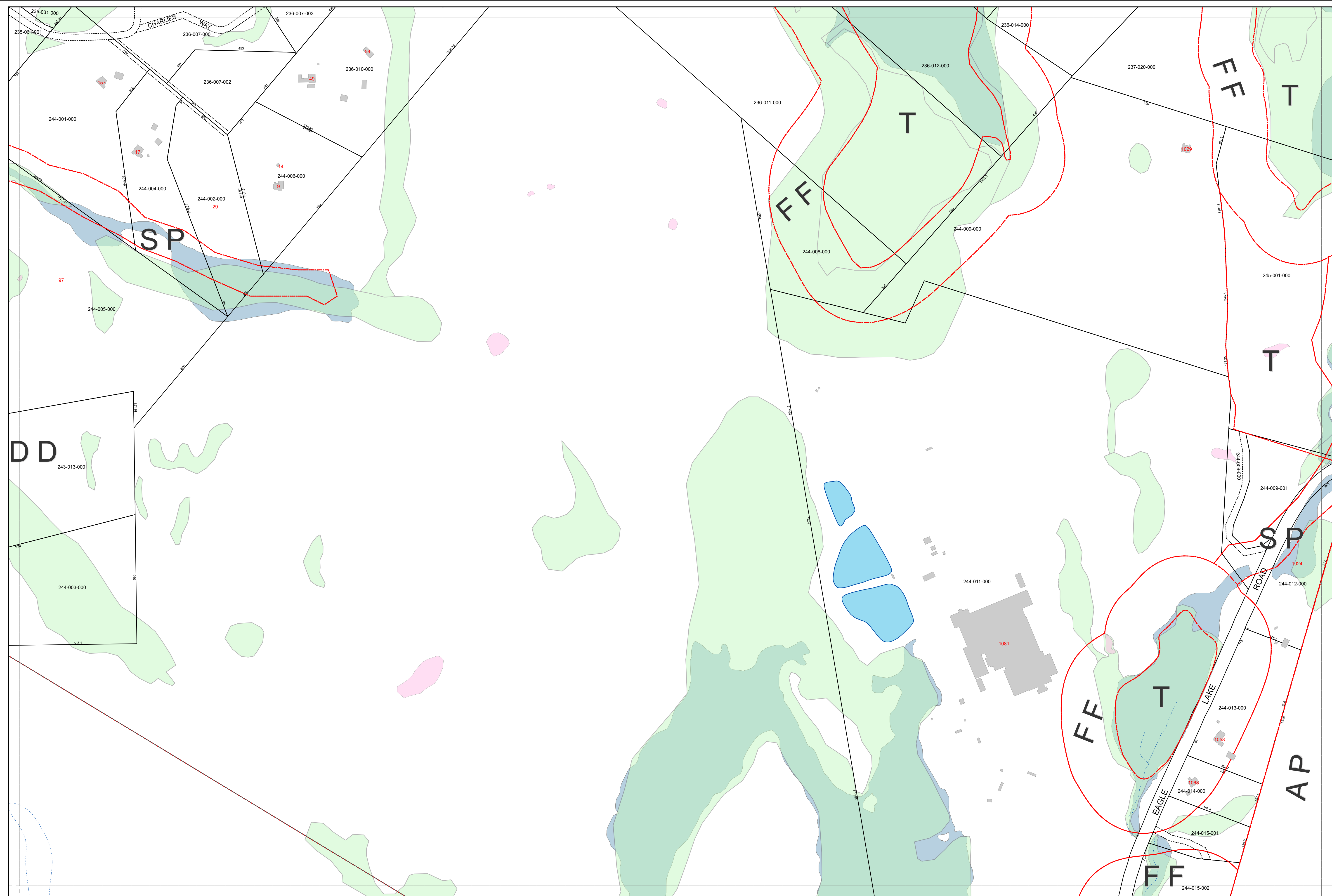
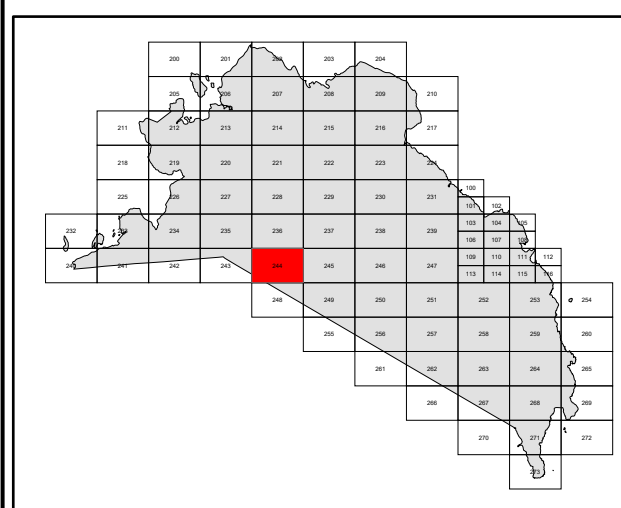
- Parcel Boundary
- Right of Way
- Historical Parcel Line
- Stream
- Lake or Pond
- Building
- Match Line
- Zoning District Boundary
- Vernal Pools
- Wetlands
- 911 Property Address

FEMA DISTRICT

- A
- VE
- AE
- X

LOCATION

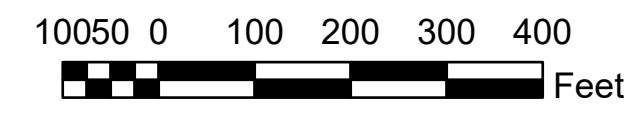
226	227	228	229	230
234	235	236	237	238
242	243	244	245	246
		248	249	250
			255	256



Dirigo Spatial Systems, Inc.
1030 Carmel Road North • Bangor, Maine 04444
www.dirigospatial.com • (207) 745-3906

kappa mapping, inc.
6 State Street, Suite 301
Bangor, Maine 04401
(207) 942-5200

DISCLAIMER
Tax maps are compiled from aerial photography, existing surveys, deeds, and landowner's descriptions. They are to be used for assessment purposes only, and not for conveyance.



Effective 4/1/2021

2021 244