




**TOWN OF  
BAR HARBOR**

HANCOCK CO.  
MAINE



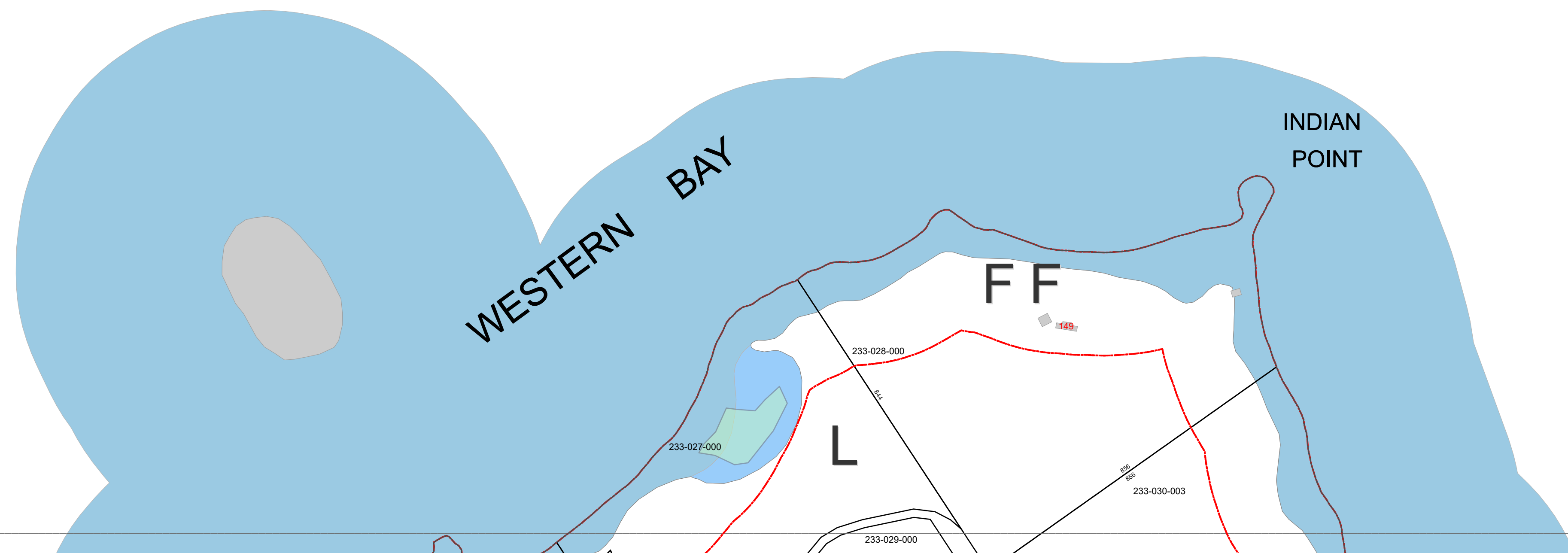
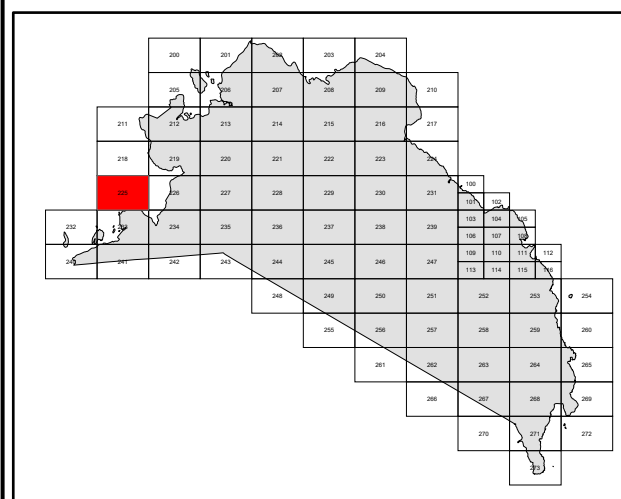
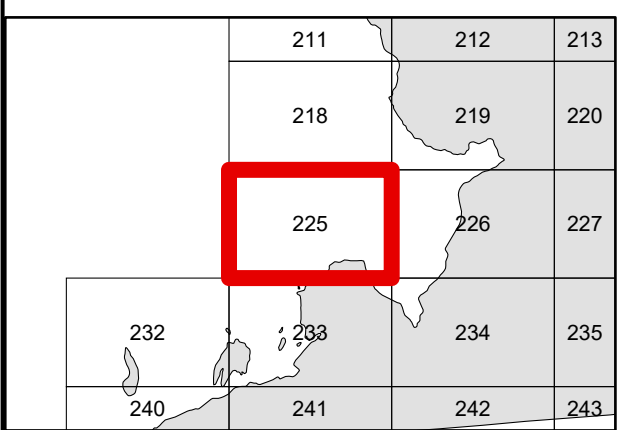
**LEGEND**

- Parcel Boundary
- Right of Way
- Historical Parcel Line
- Stream
- Lake or Pond
- Building
- Match Line
- Zoning District Boundary
- Vernal Pools
- Wetlands
- 911 Property Address

**FEMA DISTRICT**

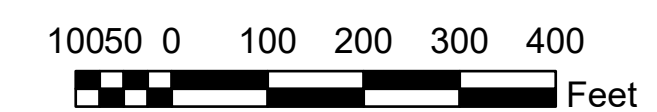
- A
- VE
- AE
- X

**LOCATION**



**DISCLAIMER**  
Tax maps are compiled from aerial photography, existing surveys, deeds, and landowner's descriptions. They are to be used for assessment purposes only, and not for conveyance.

Effective 4/1/2021



**2021  
225**