



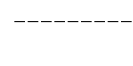











**TOWN OF
BAR HARBOR**

HANCOCK CO.
MAINE



LEGEND

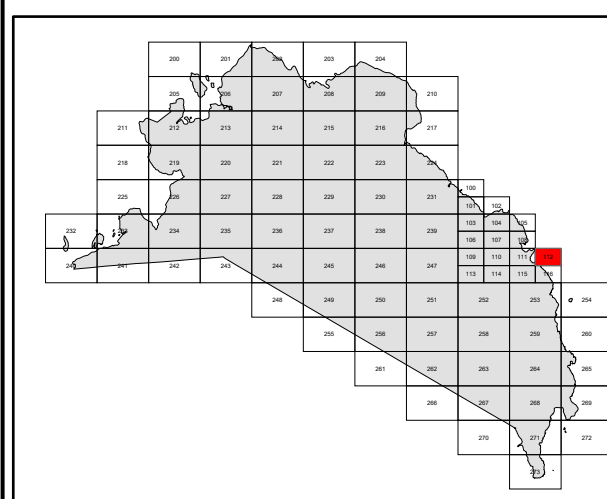
-  Parcel Boundary
-  Right of Way
-  Historical Parcel Line
-  Stream
-  Lake or Pond
-  Building
-  Match Line
-  Zoning District Boundry
-  Vernal Pools
-  Wetlands
-  911 Property Address

FEMA DISTRICT

-  A
-  VE
-  AE
-  X

LOCATION

| | |
|-----|---------|
| 104 | 106 |
| 107 | 108 |
| 110 | 111 112 |
| 114 | 115 116 |
| 252 | 253 254 |



Dirigo Spatial Systems, Inc.
 1030 Carmel Road North • Bangor, Maine 04444
 www.dirigospatial.com • (207) 745-3906

kappa mapping, inc.
 6 State Street, Suite 301
 Bangor, Maine 04401
 (207) 942-5200

DISCLAIMER
 Tax maps are compiled from aerial photography, existing surveys, deeds, and landowner's descriptions. They are to be used for assessment purposes only, and not for conveyance.



**2021
112**