TAX MAPS

APRIL 1, 2019

BAR HARBOR
MAINE

ORIGINAL MAPS PREPARED BY

Dirigo Spatial Systems, Inc.
1030 Carmel Road North • Hampden, Maine 04444
www.dirigospatial.com • (207) 745-3906

kappa mapping, inc.
6 State Street, Suite 301
Bangor, Maine 04401
(207) 942-5200

UPDATED ANNUALLY BY

BAR HARBOR ASSESSING OFFICE

Acadian Woods Cir..... 229
Acadian Woods Rd..... 229
Albert Meadow..... 104, 105
Amscray Ln..... 240, 241
Arata Dr..... 106
Arcadia Ln..... 101
Armory Ln..... 104, 107
Arrowhead Rd..... 234, 242
Ash Pl..... 104
Ash St..... 107
Atlantic Av..... 104, 105
Bagatelle Av..... 101, 103
Barberry Ln..... 108
Barnacle Ln..... 219
Bay View Dr..... 201, 202, 206, 207
Baymeath Rd..... 209
Bernard Av..... 104
Betsys Rd..... 221
Billings Av..... 104
Bio Lab Rd..... 208
Black Dog Rd..... 244
Bloomfield Rd..... 101, 103
Blueberry Hl..... 221, 222
Bluff Rd..... 237
Bowles Av..... 104
Breakneck Rd..... 223
Breakneck Rd (Discontinued)... 238, 246
Breezy Bay Rd..... 206
Brewer Av..... 104
Bridge St..... 102, 104
Bunchberry Ln..... 203, 208, 209
Cadillac Av..... 104
Cadillac Mountain Rd..... 247, 251, 257, 258
Cedar Av..... 104, 107
Center St..... 108
Champlain Rd..... 103
Chickadee Ln..... 233
Clark Point Rd..... 219
Cleftstone Rd..... 101, 103, 106
Connecting Rd..... 235
Cottage St..... 104
Cottage Wy..... 104, 105
County Rd..... 211, 212
Cove Ln..... 202
Cromwell Harbor Rd..... 106, 107, 109, 110, 111
Crooked Rd..... 214, 215, 216, 220, 221, 227
Cross St..... 103
Davis Pl..... 107
Degregoire Park Rd..... 204, 209
Derby Ln..... 104, 105
Des Isle Av..... 104, 107
Devon Rd..... 103, 106
Dewey St..... 216
Dorr Ln..... 116, 253
Duck Brook Rd..... 231, 239, 247
Eagle Lake Rd..... 103, 104, 106, 237, 239, 244, 245, 246, 247, 248
Eagle Ridge Ln..... 241
East St..... 109
East Strawberry Hill Rd..... 115
Eden St..... 101, 103, 104, 223, 224, 231
Edgewood St..... 107, 108
Elbow Ln..... 105
Federal St..... 104
Fern Meadow Dr..... 220, 227
Firefly Ln..... 104
First South St..... 107, 108
Fogg Rd..... 227
Folkestone Dr..... 220, 227
Forest St..... 106
Foxfield Farm Rd..... 226
Frenchman's Hill Rd..... 220, 221, 228
Frenchman's Hl East..... 221, 228
Frenchman's Hl West..... 221, 228
Fresh Meadow Pk..... 214, 221
Garden Wy..... 115
Gilbert Farm Rd..... 219, 220
Glen Mary Rd..... 107
Grant St..... 213, 220
Great Meadow Dr..... 107, 110
Greeley Av..... 104
Greeley Ct..... 104
Greenway Ct..... 116, 253
Gretas Ln..... 227
Hadley Point Rd..... 201, 202
Hamor Av..... 216
Hancock Ln..... 105
Hancock Pl..... 105
Hancock St..... 104, 105
Harbor Ln..... 103
Harden Farm Rd..... 110, 114
Hemminger Pl..... 221
Hermit Ln..... 229
Higgins Farm Rd..... 225, 233
High Ridge Ln..... 221
High St..... 104
Highbrook Rd..... 101, 103
Highland Cemetary Rd..... 216
Holland Av..... 104
Howe Park Rd..... 103
Hutchins Ln..... 209
Indian Point Rd..... 226, 227, 233, 234, 241
Kavanaugh Pl..... 104
Kebo Mountain Rd..... 109, 113, 114, 247, 252, 253
Kebo St..... 104, 107, 110
Kennebec Av..... 104
Kennebec Pl..... 104
Kittredge Brook Rd..... 235, 236, 243, 244
Knox Rd..... 213, 220, 227, 235, 243
Ladyslipper Ln..... 237
Laurel Ct..... 104
Ledgelawn Av..... 104, 107
Ledgewood Rd..... 207, 208
Lenox Pl..... 104
Livingston Rd..... 108
Long and Winding Rd..... 206, 207
Lookout Point Rd..... 210, 216, 217
Loren St..... 216
Lower Main St..... 111, 115
Lower Mountain Rd..... 239, 247, 251, 257, 262
Lupine Wy..... 220, 227
Main St..... 102, 104, 107, 108, 111
Maple Av..... 104
Mayflower Ln..... 207
McFarland Dr..... 229
Meadow Dr..... 214, 221
Michigan Av..... 104
Mill Brook Rd..... 222, 229
Milliken Rd..... 210
Mount Desert St..... 104
Mountain Av..... 106, 109
Neighborhood Rd..... 216
Newton Wy..... 104
Norman Rd..... 101, 103
Norris Av..... 107
North Graff Rd..... 116
Norway Dr..... 208, 214, 215, 221, 228, 229, 237
Norwood Ln..... 227
Oak Hill Rd..... 234, 242
Oak St..... 103
Ocean Av..... 223, 224
Ocean Dr..... 110, 114, 253, 259, 264, 268, 271, 273
Old Bar Harbor Rd..... 208
Old County Rd..... 267, 270, 271
Old Farm Rd..... 115, 116
Old Norway Dr..... 215, 222
Old Norway Dr (Discontinued).. 222, 229
Oliver St..... 108
Otter Cliffs Rd..... 264, 268, 271, 273
Otter Creek Dr..... 115, 252, 253, 258, 259, 263, 264, 267, 270
Overlook Rd..... 264, 265
Paradise Hill Rd..... 224, 231, 239
Park St..... 107, 108
Peach St..... 111
Phoebe's Wy..... 233
Piedmont Dr..... 215
Pine St..... 106
Pleasant St..... 107, 108
Prospect Av..... 103
Prospect St..... 103, 106
Ridgeway Dr..... 229, 237
Right of Way Rd..... 219
Roberts Av..... 104
Roberts Sq..... 104
Rockwood Av..... 106, 109
Rodick Pl..... 104
Rodick St..... 104
Ruby's Ridge Rd..... 221, 228
Russell Farm Rd..... 221, 228
S and B Wy..... 213
Sand Point Rd..... 204, 208, 209
Sandy Ln..... 213
School St..... 104, 107
Schooner Head Rd..... 115, 253, 259, 264, 265, 268, 269
Seabury Dr..... 202, 207
Seamist Ln..... 105
Seely Rd..... 253
Shannon Rd..... 107
Shannon Wy..... 104, 107
Shore Acres Rd..... 203, 208
Sieur de Monts Rd..... 252, 253
Skyline Pines Dr..... 237, 245
Snow St..... 108
Sols Cliff Rd..... 116, 253
South Graff Rd..... 116
Spring Ln..... 107
Spring St..... 104, 107, 110
Spruce Point Rd..... 208
Spruce Wind Dr..... 208
Stanwood Pl..... 108
State Hwy 102..... 212, 219, 220, 227
State Hwy 3..... 202, 206, 207, 208, 209, 212, 213, 216, 223
Stephens Ln..... 104, 105
Stone Haven Dr..... 245
Stony Brook Wy..... 208
Strawberry Hill Rd..... 107, 110, 111, 115
Strawberry Ledge Dr..... 110, 111
Summer St..... 104
Sweet Fern Rd..... 221
Syndicate Rd..... 209, 210, 217
Temple St..... 104
The Field..... 104, 105
Thels Wy..... 203
Thomas Bay Ln..... 206
Thunderwist Rd..... 205, 212
Town Landing Rd..... 234
Town ROW..... 207
Waldron Rd..... 107
Wescott Av..... 107
West Eden Av..... 220
West Sreet Ext..... 103, 239
West St..... 102, 103, 104
Western Bay Wy..... 219
White Spruce Ln..... 110
Wilcomb Ln..... 216
Wildwood Glen..... 207
Woodbury Rd..... 103, 106
Woodlands Ln..... 115
Wyman Ln..... 108
York St..... 104

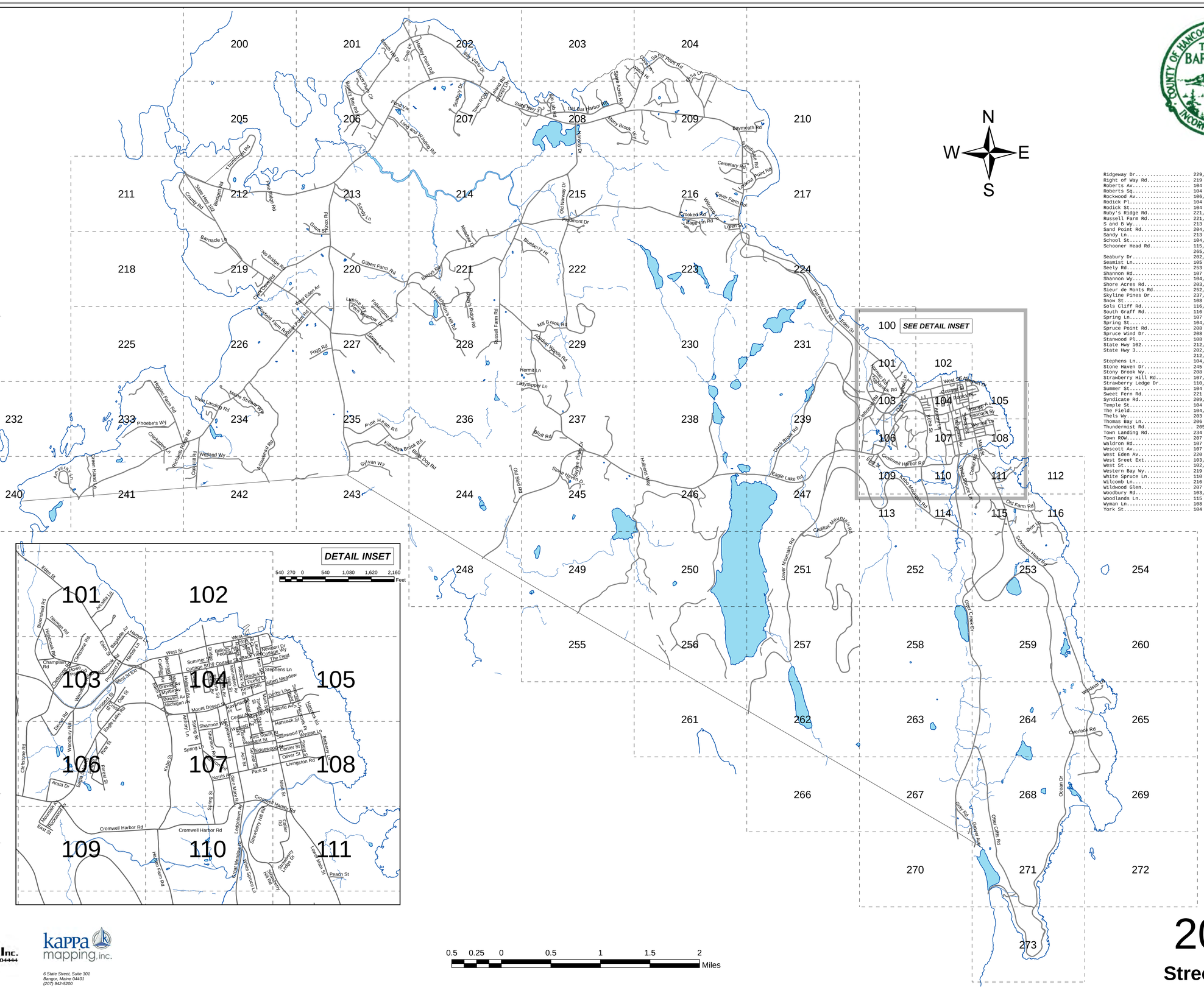

2019
Street Index

Dirigo Spatial Systems, Inc.
1030 Carmel Road North • Hampden, Maine 04444
www.dirigospatial.com • (207) 745-3906

kappa mapping inc.
6 State Street, Suite 301
Bangor, Maine 04401
(207) 942-5200

Official Neighborhood District Map of Bar Harbor, Maine

Town Clerk Date

Chair, Planning Board Date

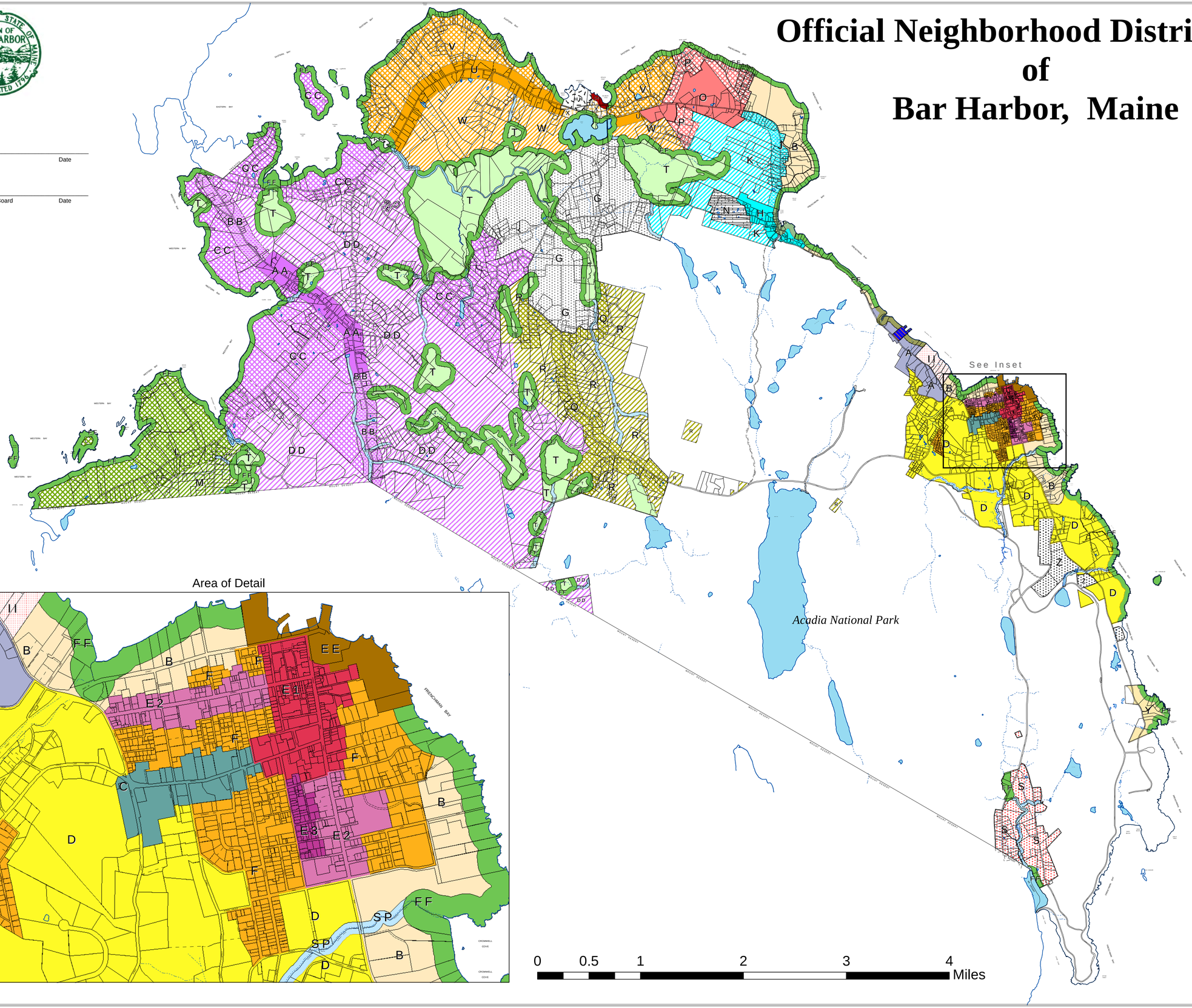

Legend

- A - Bar Harbor Gateway
- B - Village Historic
- C - Mount Desert Street Corridor
- D - Village Residential
- E1 - Downtown Village I
- E2 - Downtown Village II
- E3 - Village Transitional
- F - Downtown Residential
- G - Emery District
- H - Hulls Cove Business
- J - Hulls Cove Residential Corridor
- K- Hulls Cove Rural
- L - Indian Point Residential
- M - Indian Point Rural
- N - Industrial
- O - Ireson Hill Corridor
- P - Ireson Hill Residential
- Q - McFarland Hill Residential
- R - McFarland Hill Rural
- S - Otter Creek
- SP - Stream Protection
- T - Resource Protection
- U - Salisbury Cove Corridor
- V - Salisbury Cove Residential
- W - Salisbury Cove Rural
- X - Salisbury Cove Village
- Y - Schooner Head
- Z - Scientific Research
- AA - Town Hill Business
- BB - Town Hill Residential Corridor
- CC - Town Hill Residential
- DD - Town Hill Rural
- EE - Shoreland General I
- FF - Shoreland Limited Residential
- GG - Shoreland General II
- S3 - Shoreland General III
- S4 - Shoreland General IV
- S5 - Shoreland Maritime Activities
- HH - Marine Research
- II - Educational Institution

Effective November 6, 2018

TOWN OF BAR HARBOR

HANCOCK CO.
MAINE

N
W E
S

LEGEND

- Parcel Boundary
- Right of Way
- Historical Parcel Line
- Stream
- Lake or Pond
- Building
- Match Line
- Zoning District Boundry
- 911 Property Address

FEMA DISTRICT

A, VE, AE, X

LOCATION

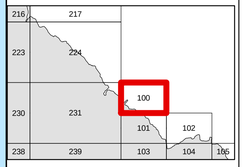

2019

100

Dirigo Spatial Systems, Inc.
1030 Carmel Road North • Hampden, Maine 04444
www.dirigospatial.com • (207) 745-3906

kappa mapping, inc.
6 State Street, Suite 301
Bangor, Maine 04401
(207) 942-5200

DISCLAIMER

Tax maps are compiled from aerial photography, existing surveys, deeds, and landowner's descriptions. They are to be used for assessment purposes only, and not for conveyance.

100 50 0 100 200 300 400 Feet

Effective 4/1/2019

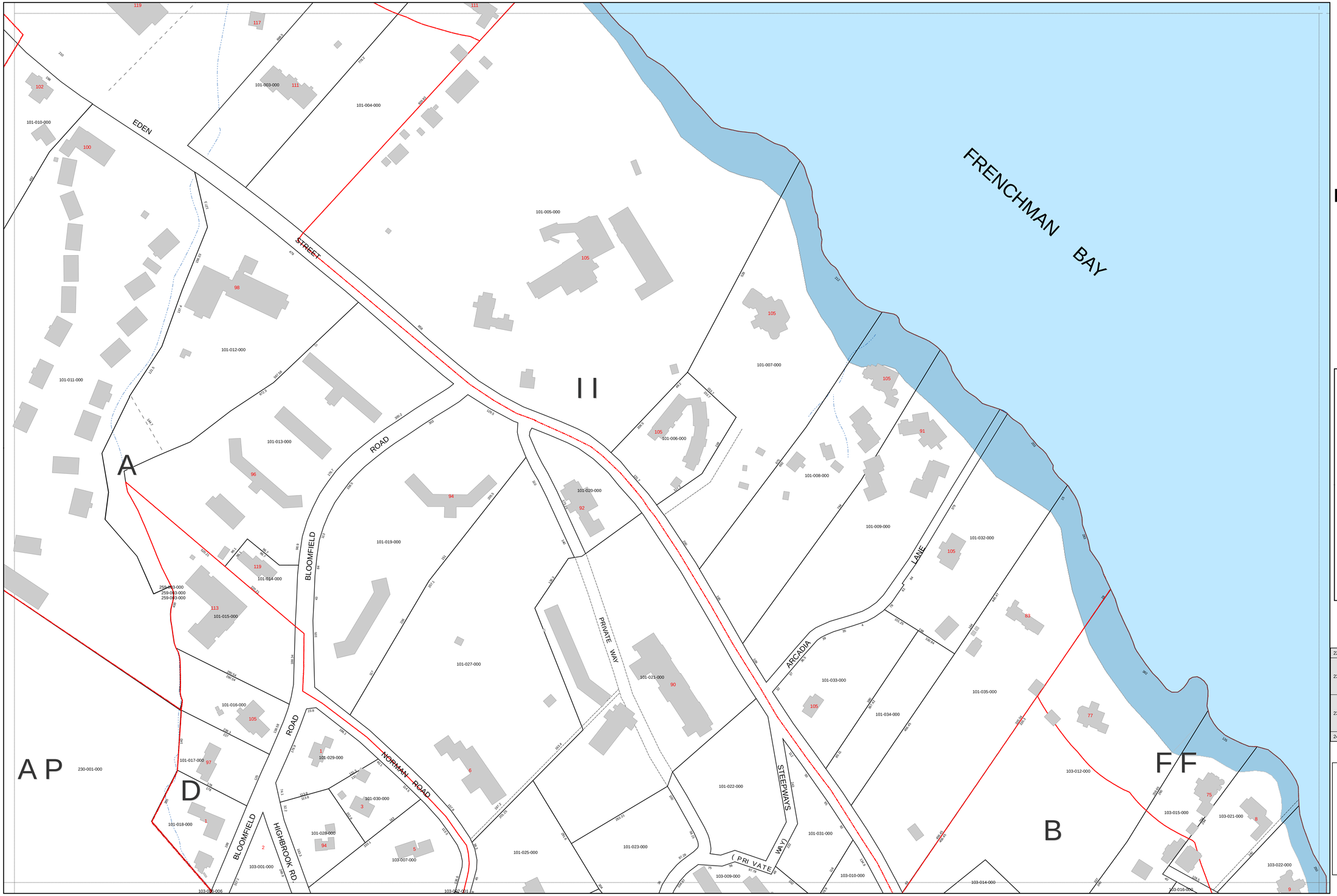

TOWN OF BAR HARBOR
COUNTY OF HANCOCK · STATE OF MAINE
INCORPORATED 1796

TOWN OF BAR HARBOR

HANCOCK CO.
MAINE

N
W E
S

LEGEND

- Parcel Boundary
- Right of Way
- Historical Parcel Line
- Stream
- Lake or Pond
- Building
- Match Line
- Zoning District Boundry
- 911 Property Address

FEMA DISTRICT

- A
- VE
- AE
- X

LOCATION

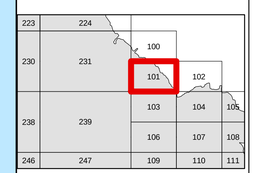

2019

101

Dirigo Spatial Systems, Inc.
1030 Carmel Road North • Hampden, Maine 04444
www.dirigospatial.com • (207) 745-3906

kappa mapping inc.
6 State Street, Suite 301
Bangor, Maine 04401
(207) 942-5200

DISCLAIMER

Tax maps are compiled from aerial photography, existing surveys, deeds, and landowner's descriptions. They are to be used for assessment purposes only, and not for conveyance.

100 50 0 100 200 300 400 Feet

Effective 4/1/2019

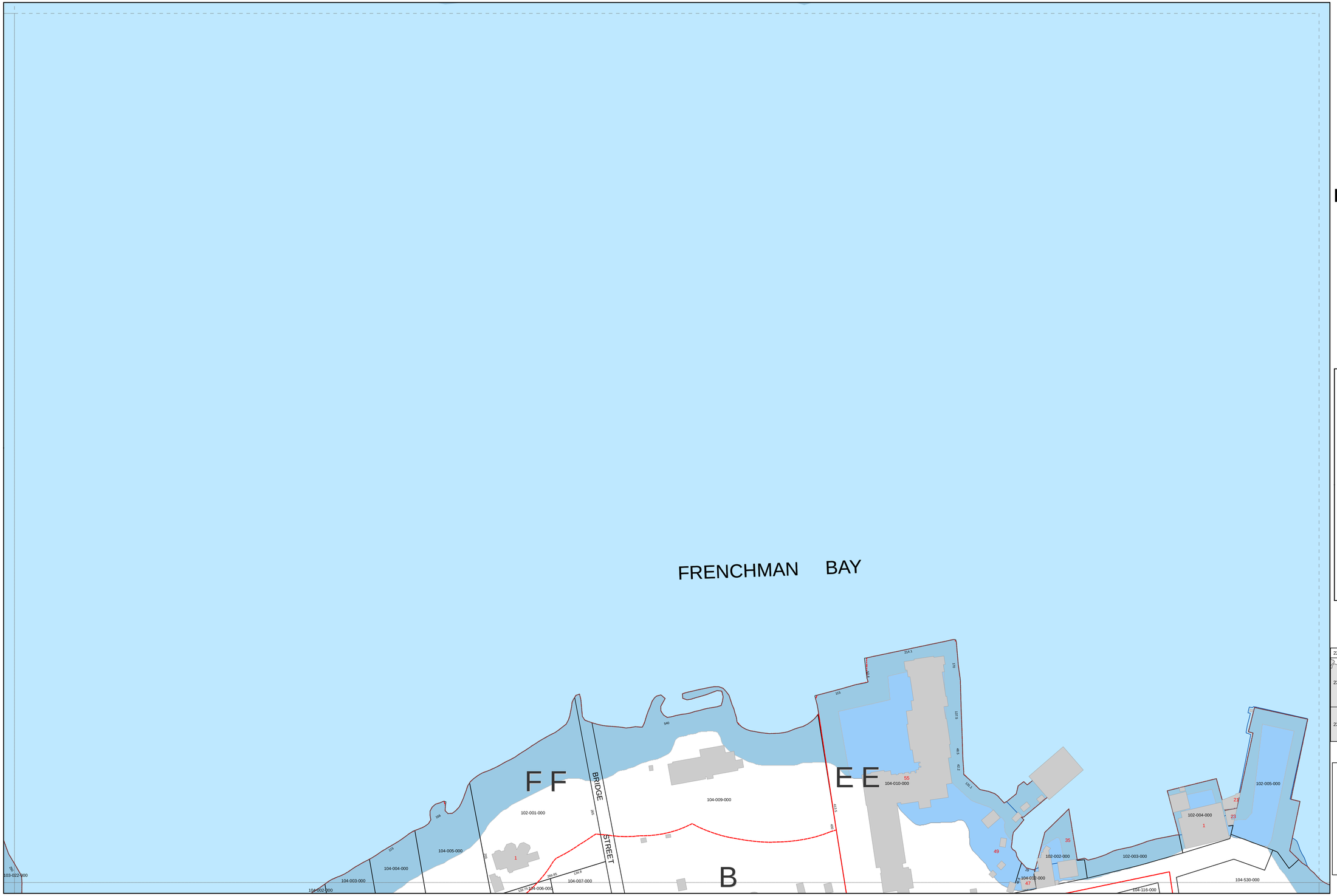

TOWN OF BAR HARBOR
COUNTY OF HANCOCK · STATE OF MAINE
INCORPORATED 1796

TOWN OF BAR HARBOR

HANCOCK CO.
MAINE

N
W E
S

LEGEND

- Parcel Boundary
- Right of Way
- Historical Parcel Line
- Stream
- Lake or Pond
- Building
- Match Line
- Zoning District Boundry
- 911 Property Address

FEMA DISTRICT

- A
- VE
- AE
- X

LOCATION

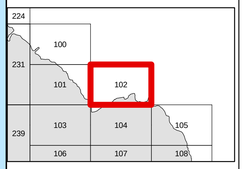

2019

102

Dirigo Spatial Systems, Inc.
1030 Carmel Road North • Hampden, Maine 04444
www.dirigospatial.com • (207) 745-3906

kappa mapping, inc.
6 State Street, Suite 301
Bangor, Maine 04401
(207) 942-5200

DISCLAIMER

Tax maps are compiled from aerial photography, existing surveys, deeds, and landowner's descriptions. They are to be used for assessment purposes only, and not for conveyance.

100 50 0 100 200 300 400 Feet

Effective 4/1/2019

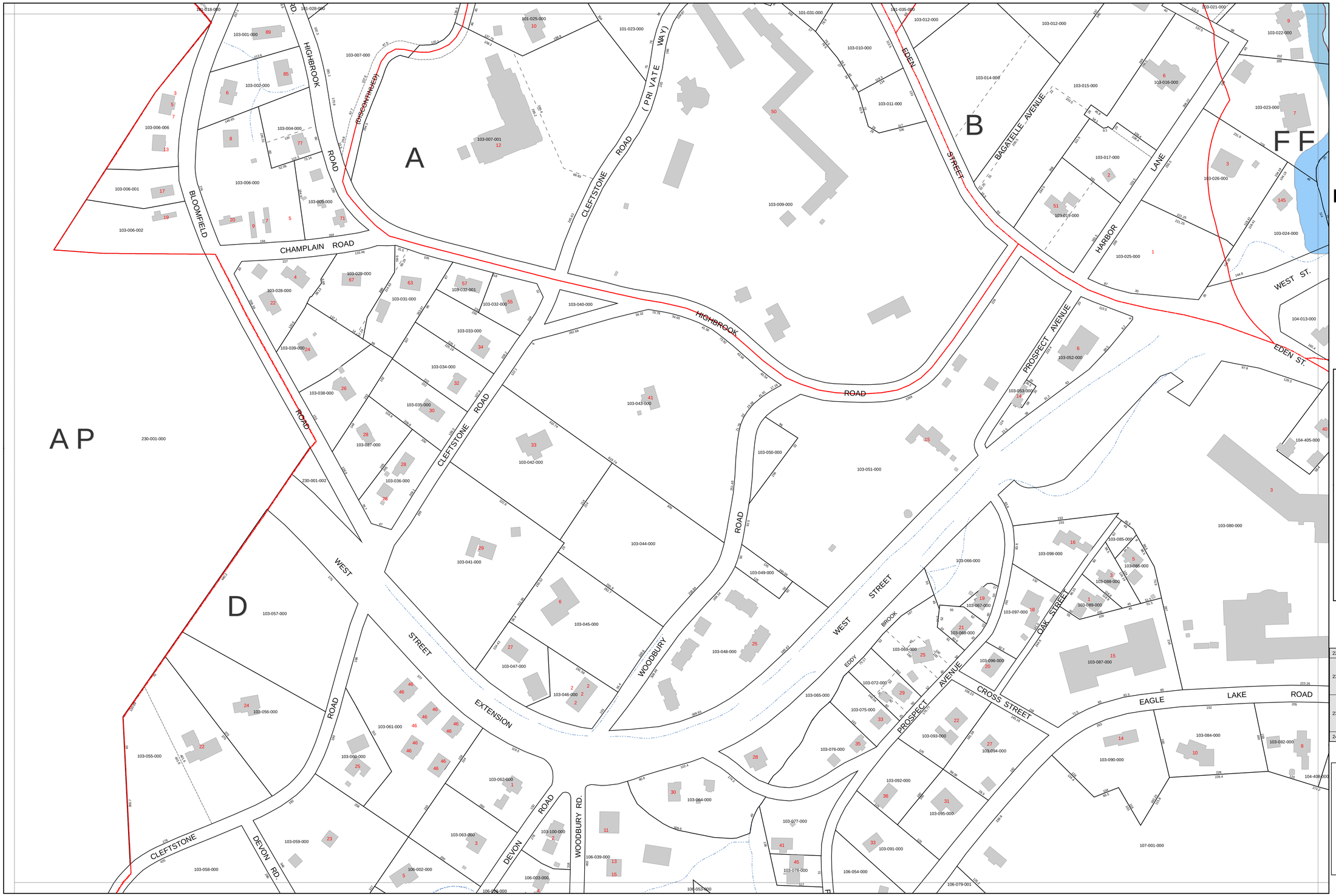

TOWN OF BAR HARBOR
COUNTY OF HANCOCK · STATE OF MAINE
INCORPORATED 1796

TOWN OF BAR HARBOR

HANCOCK CO.
MAINE

N
W E
S

LEGEND

- Parcel Boundary
- Right of Way
- Historical Parcel Line
- Stream
- Lake or Pond
- Building
- Match Line
- Zoning District Boundry
- 911 Property Address

FEMA DISTRICT

A, VE, AE, X

LOCATION

223	224			
230	231	100		
		101	102	
238	239	103	104	105
		106	107	108
246	247	109	110	111

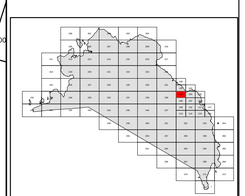

2019

103

Dirigo Spatial Systems, Inc.
1030 Carmel Road North • Hampden, Maine 04444
www.dirigospatial.com • (207) 745-3906

kappa mapping inc.
6 State Street, Suite 301
Bangor, Maine 04401
(207) 942-5200

DISCLAIMER

Tax maps are compiled from aerial photography, existing surveys, deeds, and landowner's descriptions. They are to be used for assessment purposes only, and not for conveyance.

100 50 0 100 200 300 400 Feet

Effective 4/1/2019

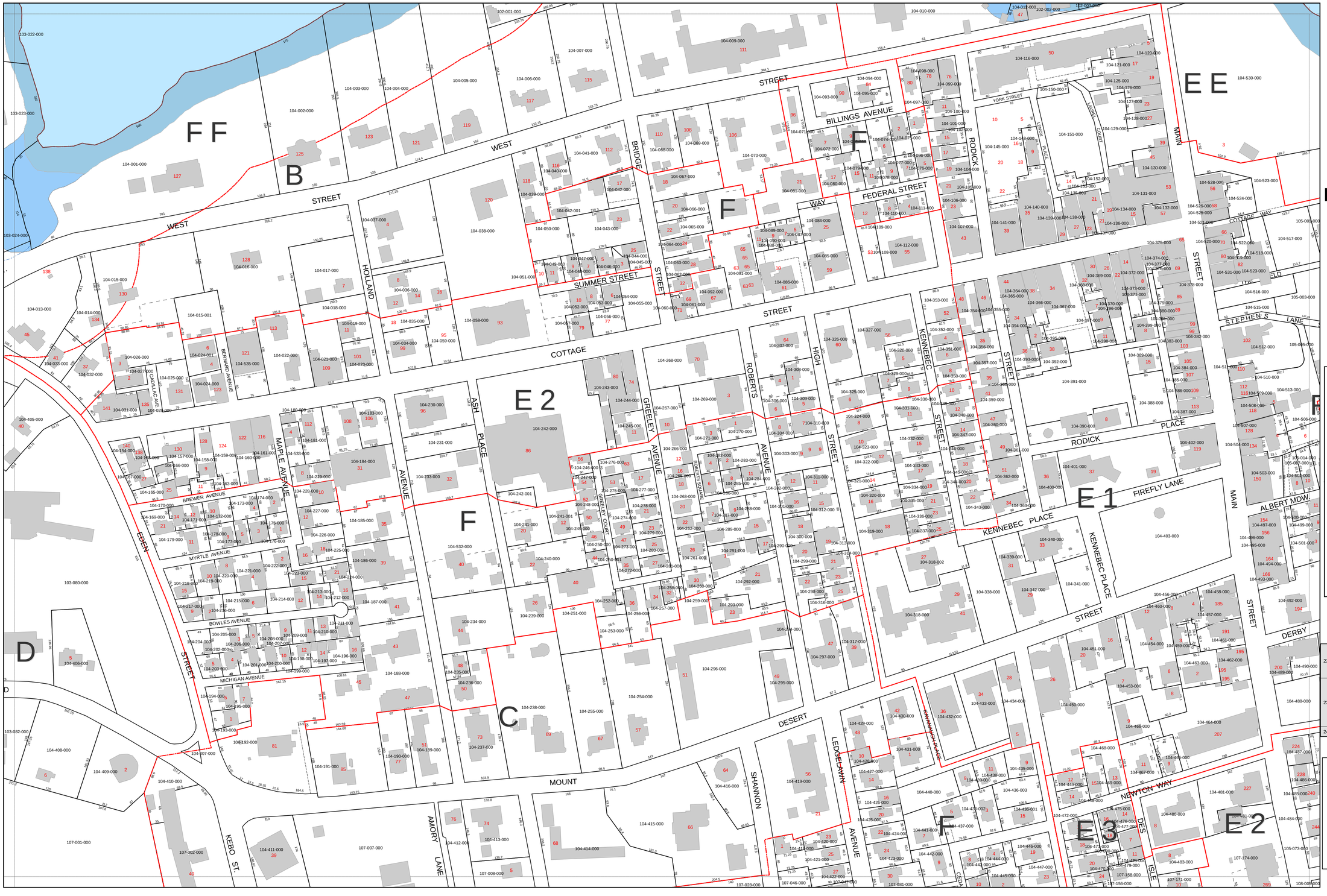

TOWN OF BAR HARBOR

HANCOCK CO.
MAINE

N
W E
S

LEGEND

- Parcel Boundary
- Right of Way
- Historical Parcel Line
- Stream
- Lake or Pond
- Building
- Match Line
- Zoning District Boundry
- 911 Property Address

FEMA DISTRICT

- A
- VE
- AE
- X

LOCATION

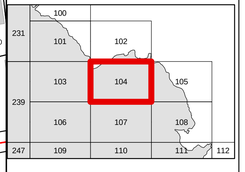

2019

104

Dirigo Spatial Systems, Inc.
1030 Carmel Road North • Hampden, Maine 04444
www.dirigospatial.com • (207) 745-3906

kappa mapping inc.
6 State Street, Suite 301
Bangor, Maine 04401
(207) 942-5200

DISCLAIMER

Tax maps are compiled from aerial photography, existing surveys, deeds, and landowner's descriptions. They are to be used for assessment purposes only, and not for conveyance.

100 50 0 100 200 300 400 Feet

Effective 4/1/2019

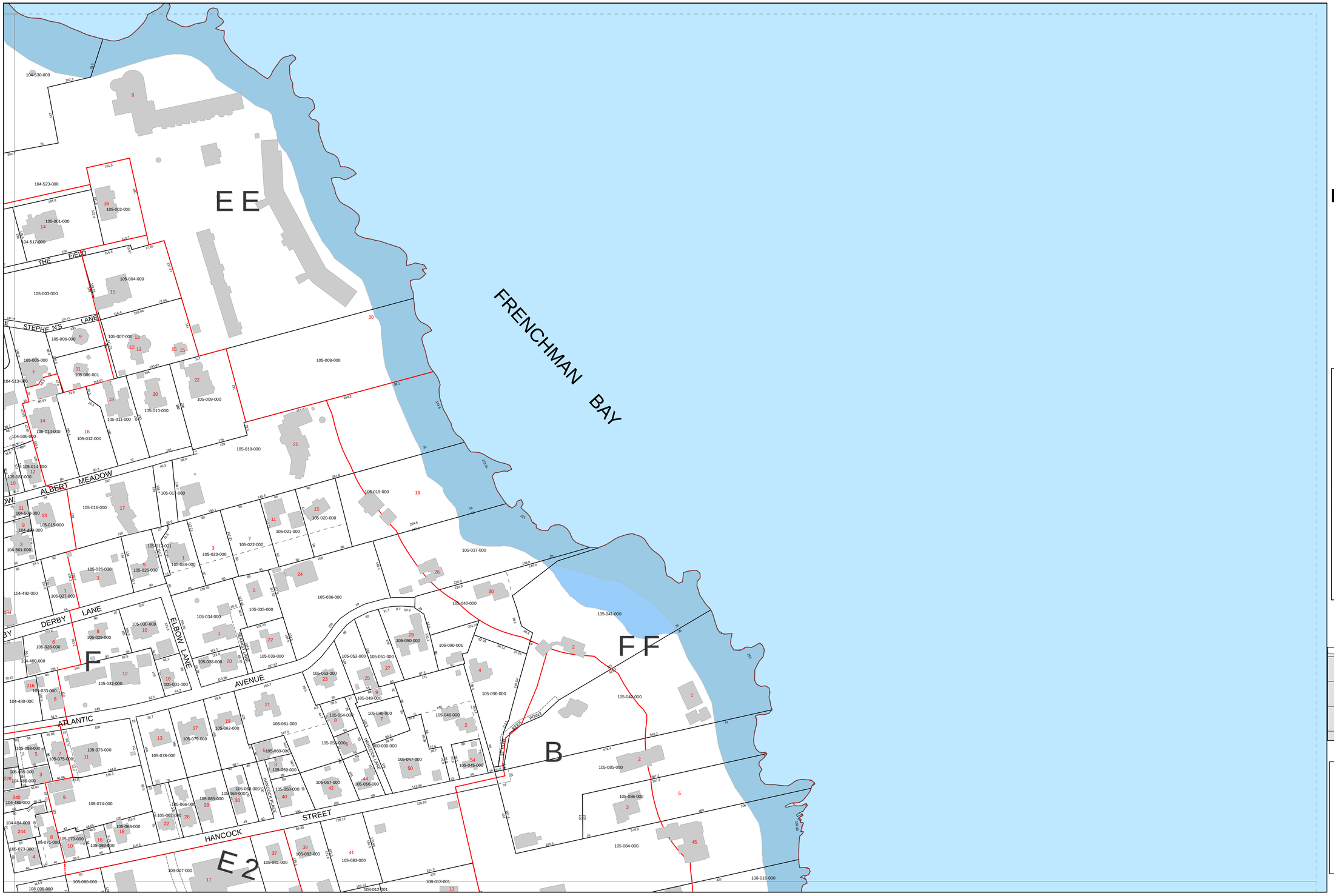

TOWN OF BAR HARBOR
COUNTY OF HANCOCK · STATE OF MAINE
INCORPORATED 1796

TOWN OF BAR HARBOR

HANCOCK CO.
MAINE

N
W E
S

LEGEND

- Parcel Boundary
- Right of Way
- Historical Parcel Line
- Stream
- Lake or Pond
- Building
- Match Line
- Zoning District Boundry
- 911 Property Address

FEMA DISTRICT

- A
- VE
- AE
- X

LOCATION

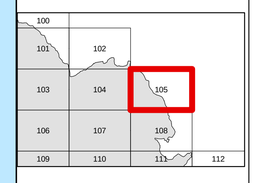

2019

105

Dirigo Spatial Systems, Inc.
1030 Carmel Road North • Hampden, Maine 04444
www.dirigospatial.com • (207) 745-3906

kappa mapping inc.
6 State Street, Suite 301
Bangor, Maine 04401
(207) 942-5200

DISCLAIMER

Tax maps are compiled from aerial photography, existing surveys, deeds, and landowner's descriptions. They are to be used for assessment purposes only, and not for conveyance.

100 50 0 100 200 300 400 Feet

Effective 4/1/2019

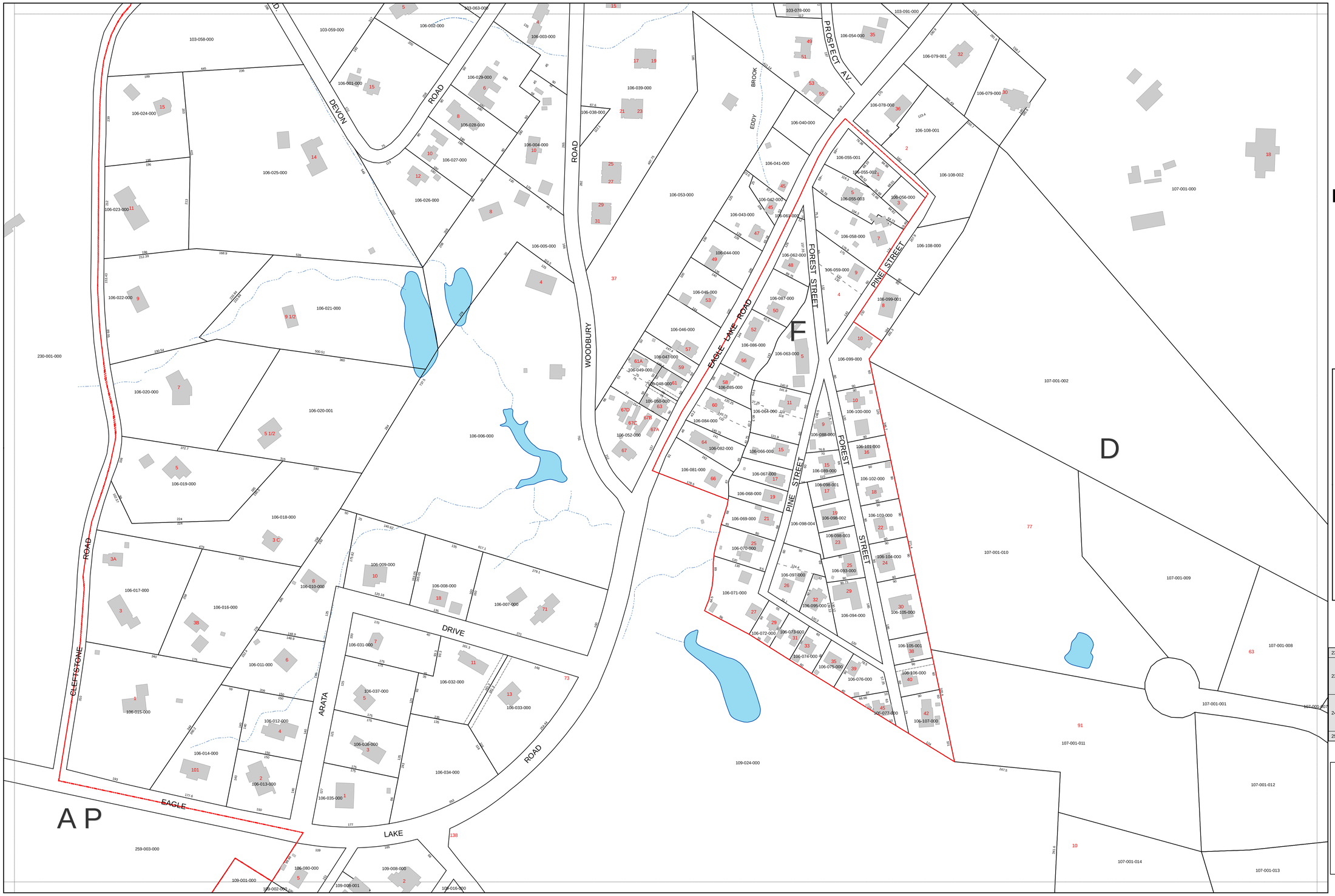

TOWN OF BAR HARBOR
COUNTY OF HANCOCK · STATE OF MAINE
INCORPORATED 1796

TOWN OF BAR HARBOR

HANCOCK CO.
MAINE

N
W E
S

LEGEND

- Parcel Boundary
- Right of Way
- Historical Parcel Line
- Stream
- Lake or Pond
- Building
- Match Line
- Zoning District Boundry
- 911 Property Address

FEMA DISTRICT

- A
- VE
- AE
- X

LOCATION

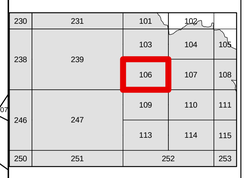

2019

106

Dirigo Spatial Systems, Inc.
1030 Carmel Road North • Hampden, Maine 04444
www.dirigospatial.com • (207) 745-3906

kappa mapping inc.
6 State Street, Suite 301
Bangor, Maine 04401
(207) 942-5200

DISCLAIMER

Tax maps are compiled from aerial photography, existing surveys, deeds, and landowner's descriptions. They are to be used for assessment purposes only, and not for conveyance.

100 50 0 100 200 300 400 Feet

Effective 4/1/2019

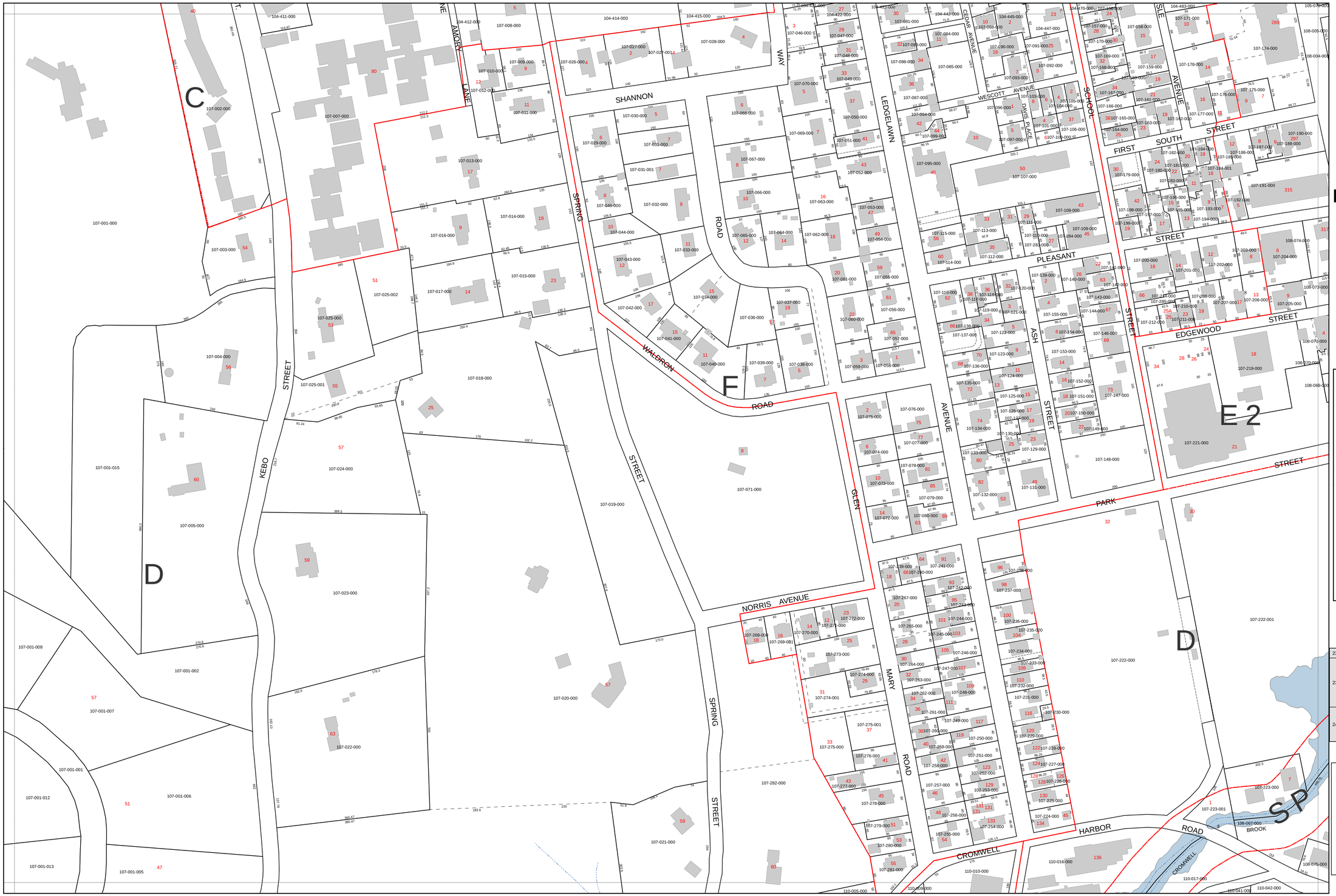

TOWN OF BAR HARBOR

HANCOCK CO.
MAINE

N
W E
S

LEGEND

- Parcel Boundary
- Right of Way
- Historical Parcel Line
- Stream
- Lake or Pond
- Building
- Match Line
- Zoning District Boundry
- 911 Property Address

FEMA DISTRICT

- A
- VE
- AE
- X

LOCATION

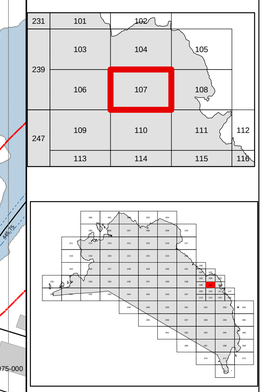

2019

107

Dirigo Spatial Systems, Inc.
1030 Carmel Road North • Hampden, Maine 04444
www.dirigospatial.com • (207) 745-3500

kappa mapping inc.
6 State Street, Suite 301
Bangor, Maine 04401
(207) 942-5200

DISCLAIMER

Tax maps are compiled from aerial photography, existing surveys, deeds, and landowner's descriptions. They are to be used for assessment purposes only, and not for conveyance.

100 50 0 100 200 300 400 Feet

Effective 4/1/2019

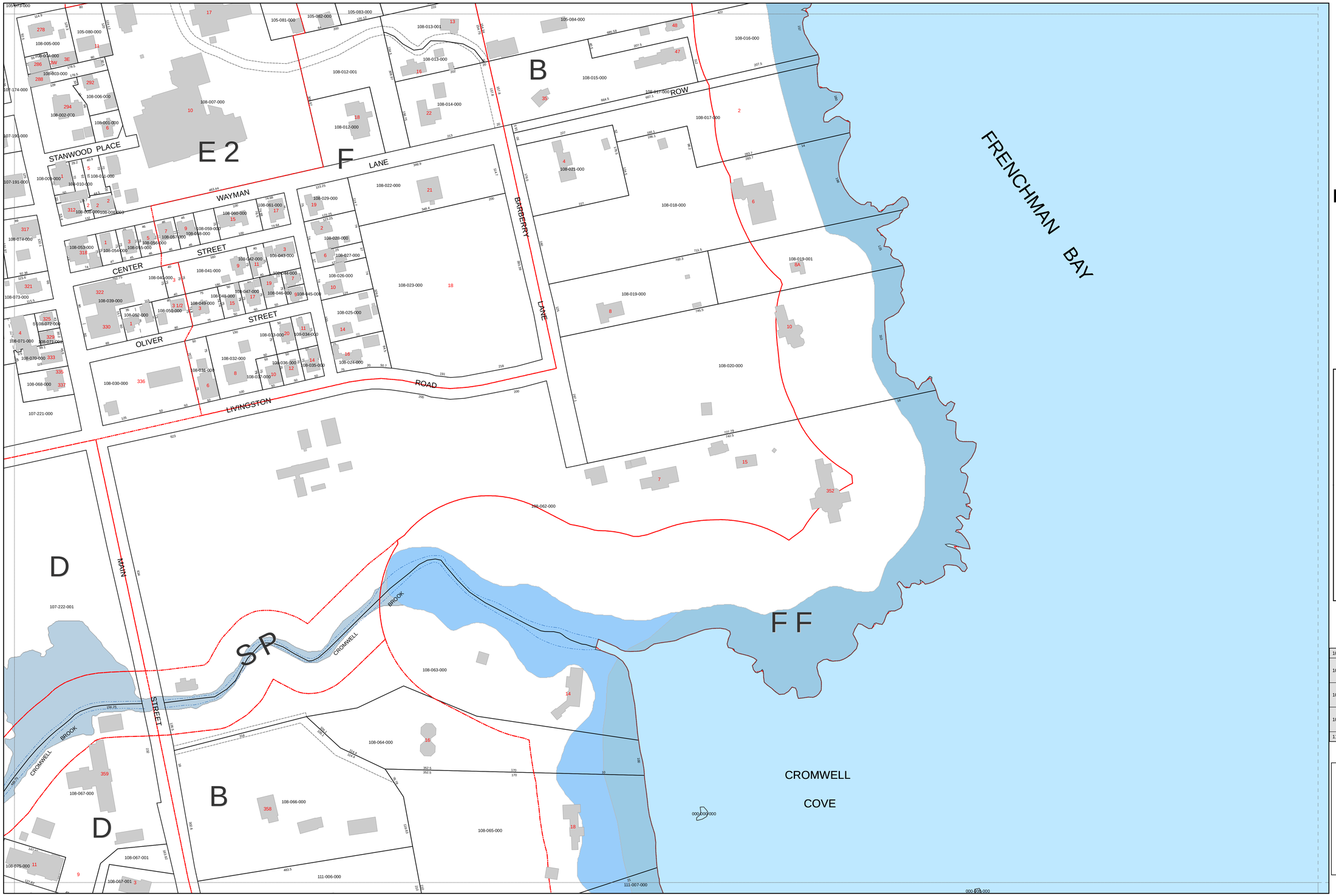

TOWN OF BAR HARBOR
COUNTY OF HANCOCK · STATE OF MAINE
INCORPORATED 1796

TOWN OF BAR HARBOR

HANCOCK CO.
MAINE

N
W E
S

LEGEND

- Parcel Boundary
- Right of Way
- Historical Parcel Line
- Stream
- Lake or Pond
- Building
- Match Line
- Zoning District Boundry
- 911 Property Address

FEMA DISTRICT

A, VE, AE, X

LOCATION

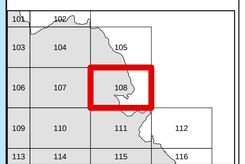

2019

108

Dirigo Spatial Systems, Inc.
1030 Carmel Road North • Hampden, Maine 04444
www.dirigospatial.com • (207) 745-3906

kappa mapping inc.
6 State Street, Suite 301
Bangor, Maine 04401
(207) 942-5200

DISCLAIMER

Tax maps are compiled from aerial photography, existing surveys, deeds, and landowner's descriptions. They are to be used for assessment purposes only, and not for conveyance.

100 50 0 100 200 300 400 Feet

Effective 4/1/2019

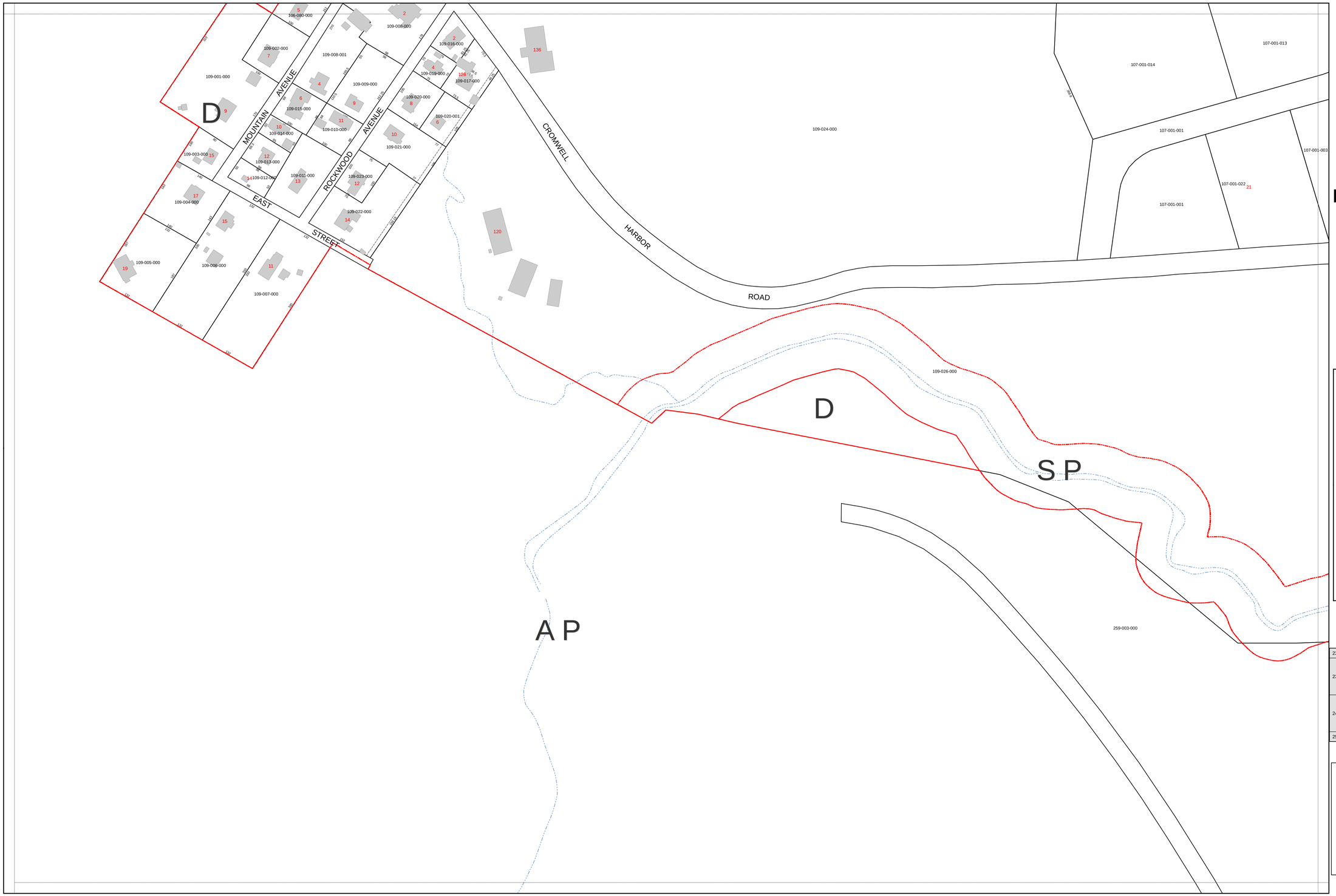

TOWN OF BAR HARBOR
COUNTY OF HANCOCK · STATE OF MAINE
INCORPORATED 1796

TOWN OF BAR HARBOR

HANCOCK CO.
MAINE

N
W E
S

LEGEND

- Parcel Boundary
- Right of Way
- Historical Parcel Line
- Stream
- Lake or Pond
- Building
- Match Line
- Zoning District Boundry
- 911 Property Address

FEMA DISTRICT

- A
- VE
- AE
- X

LOCATION

230	231	101	102	
238	239	103	104	105
		106	107	108
246	247	109	110	111
		113	114	115
250	251	252		253

2019

109

Dirigo Spatial Systems, Inc.
1030 Carmel Road North • Hampden, Maine 04444
www.dirigospatial.com • (207) 745-3906

kappa mapping inc.
6 State Street, Suite 301
Bangor, Maine 04401
(207) 942-5200

DISCLAIMER

Tax maps are compiled from aerial photography, existing surveys, deeds, and landowner's descriptions. They are to be used for assessment purposes only, and not for conveyance.

100 50 0 100 200 300 400 Feet

Effective 4/1/2019

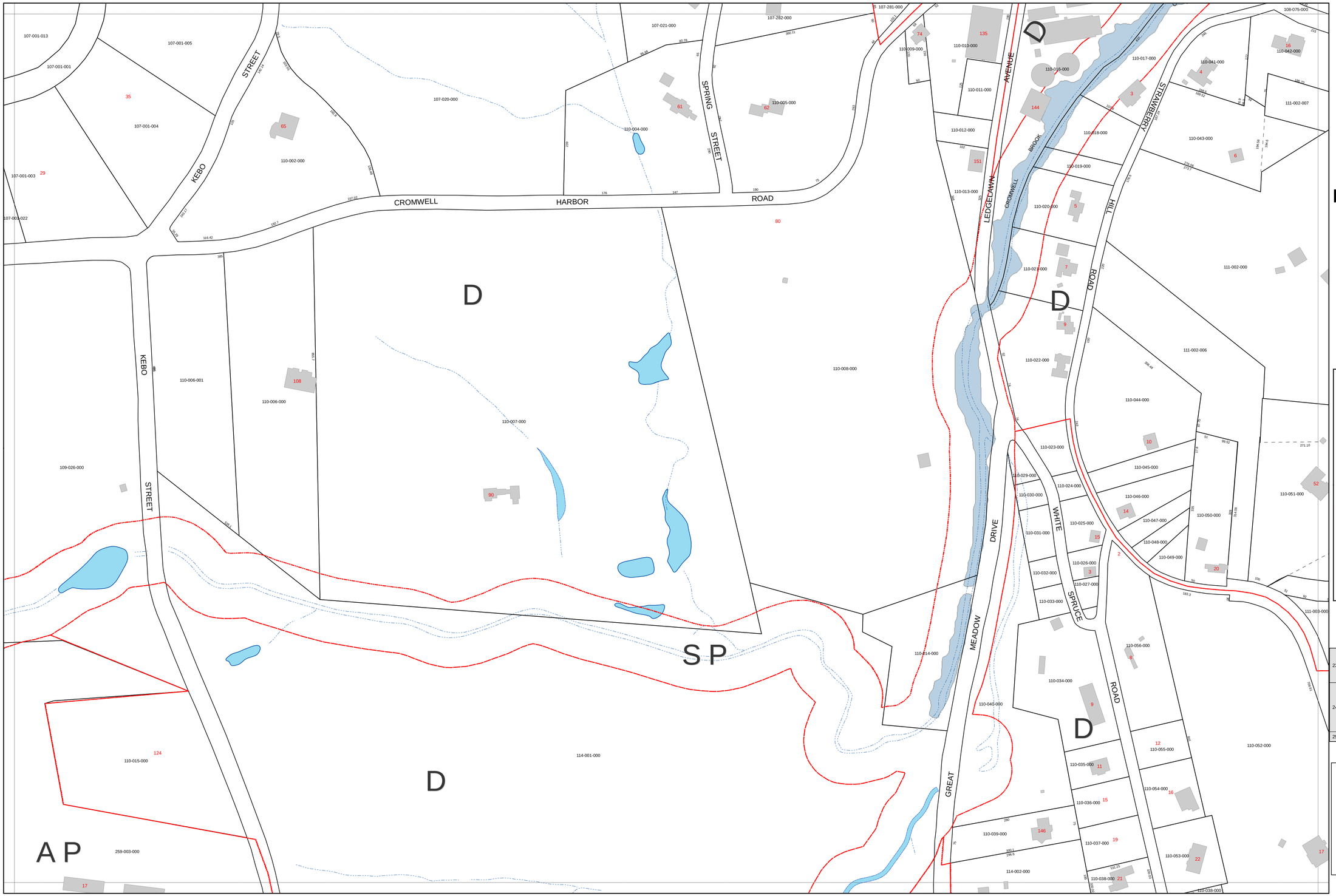

TOWN OF BAR HARBOR
COUNTY OF HANCOCK · STATE OF MAINE
INCORPORATED 1796

TOWN OF BAR HARBOR

HANCOCK CO.
MAINE

N
W E
S

LEGEND

- Parcel Boundary
- Right of Way
- Historical Parcel Line
- Stream
- Lake or Pond
- Building
- Match Line
- Zoning District Boundry
- 911 Property Address

FEMA DISTRICT

A, VE, AE, X

LOCATION

	103	104	105	
239	106	107	108	
247	109	110	111	112
	113	114	115	116
251	252		253	

2019

110

Dirigo Spatial Systems, Inc.
1030 Carmel Road North • Hampden, Maine 04444
www.dirigospatial.com • (207) 745-3906

kappa mapping inc.
6 State Street, Suite 301
Bangor, Maine 04401
(207) 942-5200

DISCLAIMER

Tax maps are compiled from aerial photography, existing surveys, deeds, and landowner's descriptions. They are to be used for assessment purposes only, and not for conveyance.

100 50 0 100 200 300 400 Feet

Effective 4/1/2019

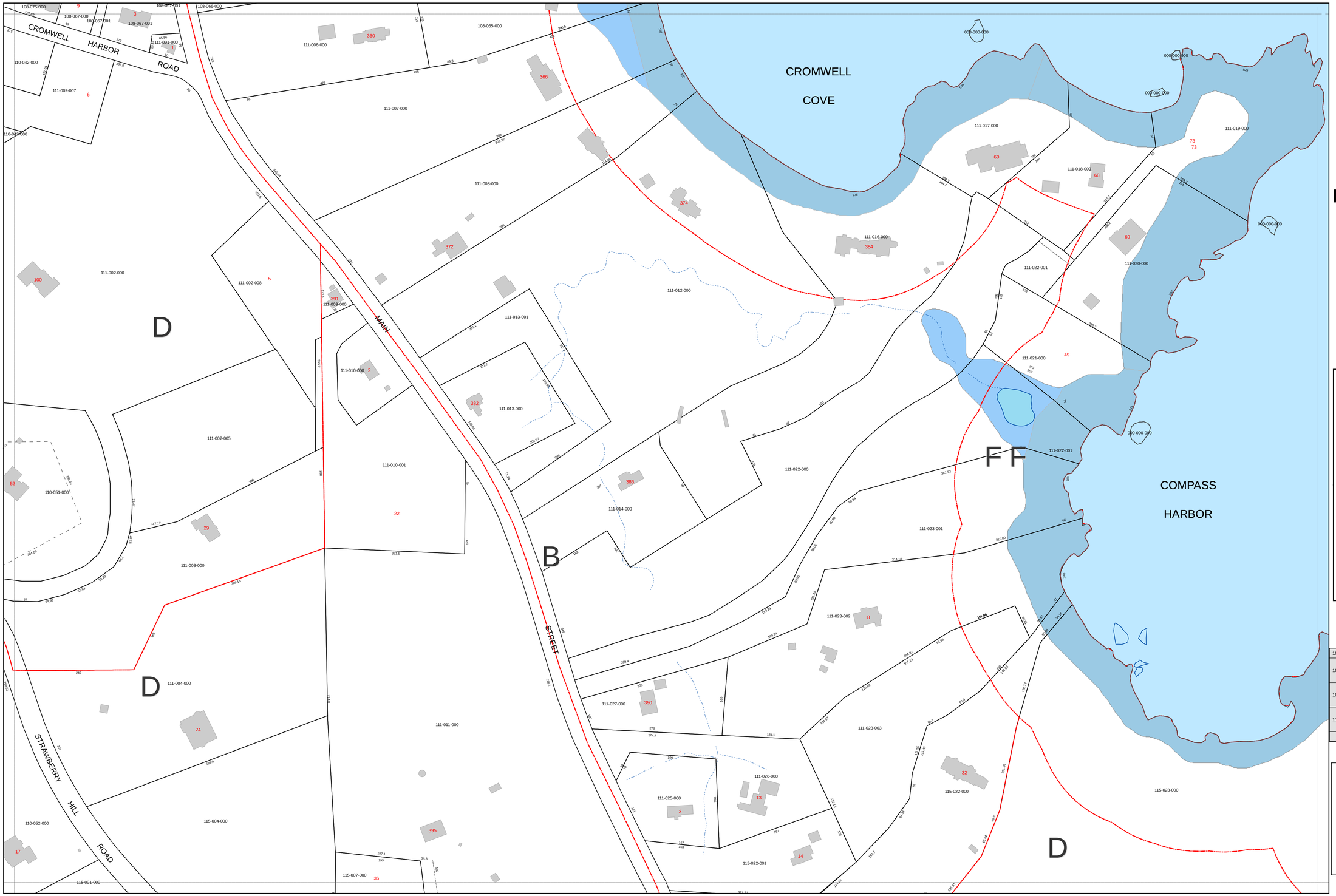

TOWN OF BAR HARBOR
COUNTY OF HANCOCK · STATE OF MAINE
INCORPORATED 1796

TOWN OF BAR HARBOR

HANCOCK CO.
MAINE

N
W E
S

LEGEND

- Parcel Boundary
- Right of Way
- Historical Parcel Line
- Stream
- Lake or Pond
- Building
- Match Line
- Zoning District Boundry
- 911 Property Address

FEMA DISTRICT

- A
- VE
- AE
- X

LOCATION

103	104	105	
106	107	108	
109	110	111	112
113	114	115	116
252		253	254

2019

111

Dirigo Spatial Systems, Inc.
1030 Carmel Road North • Hampden, Maine 04444
www.dirigospatial.com • (207) 745-3506

kappa mapping inc.
6 State Street, Suite 301
Bangor, Maine 04401
(207) 942-5200

DISCLAIMER

Tax maps are compiled from aerial photography, existing surveys, deeds, and landowner's descriptions. They are to be used for assessment purposes only, and not for conveyance.

100 50 0 100 200 300 400 Feet

Effective 4/1/2019

TOWN
OF
BAR HARBOR

HANCOCK CO.
MAINE

N
W E
S

LEGEND

- Parcel Boundary
- Right of Way
- Historical Parcel Line
- Stream
- Lake or Pond
- Building
- Match Line
- Zoning District Boundry
- 911 Property Address

FEMA DISTRICT

- A
- VE
- AE
- X

LOCATION

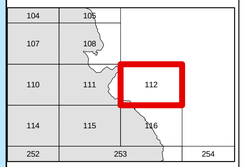

2019
112

Dirigo Spatial Systems, Inc.
1030 Carmel Road North • Hampden, Maine 04444
www.dirigospatial.com • (207) 745-3906

kappa mapping, inc.
6 State Street, Suite 301
Bangor, Maine 04401
(207) 942-5200

DISCLAIMER

Tax maps are compiled from aerial photography, existing surveys, deeds, and landowner's descriptions. They are to be used for assessment purposes only, and not for conveyance.

100 50 0 100 200 300 400 Feet

Effective 4/1/2019

TOWN OF BAR HARBOR

HANCOCK CO.
MAINE

N
W E
S

LEGEND

- Parcel Boundary
- Right of Way
- Historical Parcel Line
- Stream
- Lake or Pond
- Building
- Match Line
- Zoning District Boundry
- 911 Property Address

FEMA DISTRICT

- A
- VE
- AE
- X

LOCATION

238	239	106	107	108
246	247	109	110	111
		113	114	115
250	251	252		253
256	257	258		259

2019

113

Dirigo Spatial Systems, Inc.
1030 Carmel Road North • Hampden, Maine 04444
www.dirigospatial.com • (207) 745-3906

kappa mapping, inc.
6 State Street, Suite 301
Bangor, Maine 04401
(207) 942-5200

DISCLAIMER

Tax maps are compiled from aerial photography, existing surveys, deeds, and landowner's descriptions. They are to be used for assessment purposes only, and not for conveyance.

100 50 0 100 200 300 400 Feet

Effective 4/1/2019

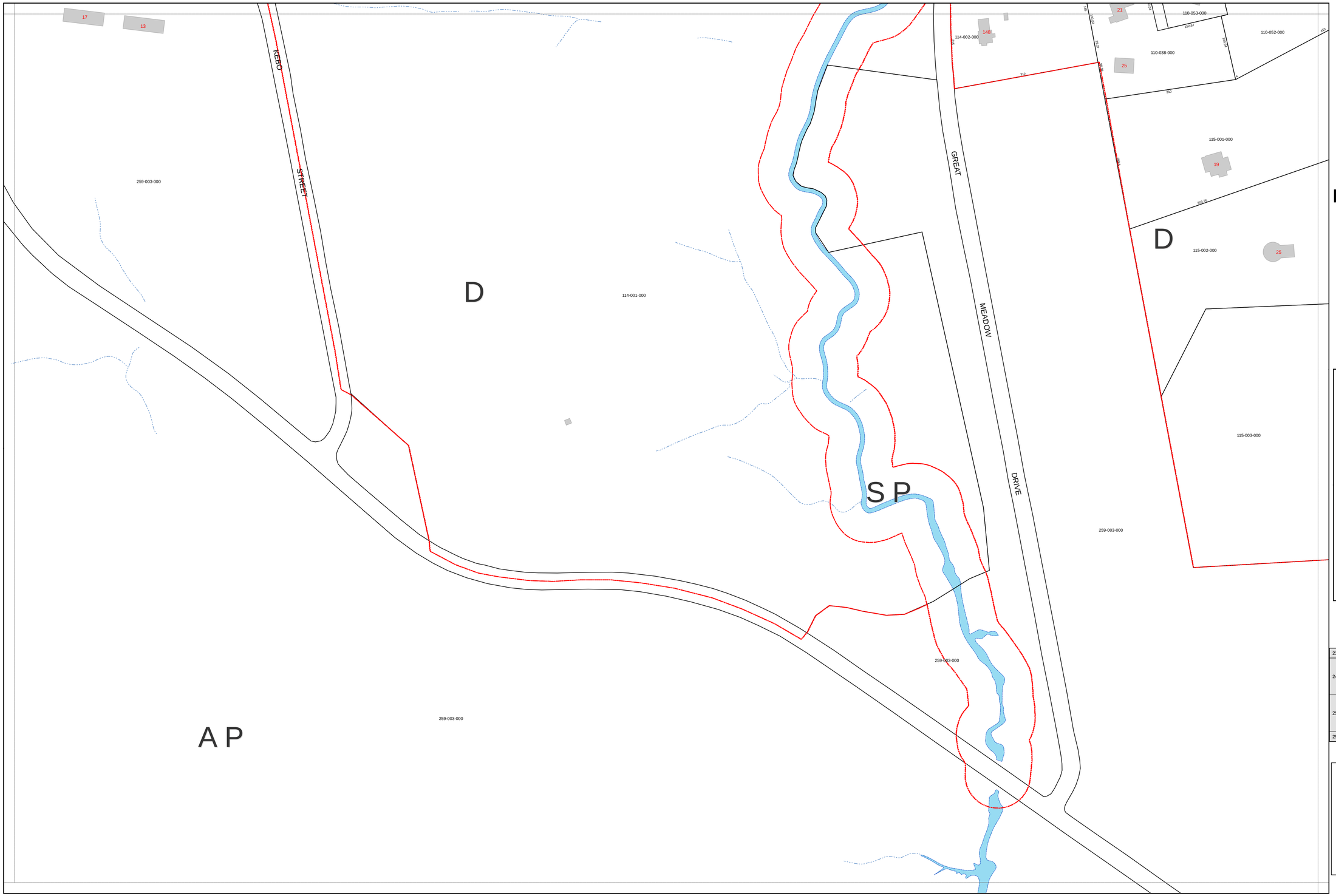

TOWN OF BAR HARBOR
COUNTY OF HANCOCK · STATE OF MAINE
INCORPORATED 1796

TOWN OF BAR HARBOR

HANCOCK CO.
MAINE

N
W E
S

LEGEND

- Parcel Boundary
- Right of Way
- Historical Parcel Line
- Stream
- Lake or Pond
- Building
- Match Line
- Zoning District Boundry
- 911 Property Address

FEMA DISTRICT

A, VE, AE, X

LOCATION

239	106	107	108	
247	109	110	111	112
	113	114	115	116
251	252		253	254
257	258		259	260

2019

114

Dirigo Spatial Systems, Inc.
1030 Carmel Road North • Hampden, Maine 04444
www.dirigospatial.com • (207) 745-3906

kappa mapping, inc.
6 State Street, Suite 301
Bangor, Maine 04401
(207) 942-5200

DISCLAIMER

Tax maps are compiled from aerial photography, existing surveys, deeds, and landowner's descriptions. They are to be used for assessment purposes only, and not for conveyance.

100 50 0 100 200 300 400 Feet

Effective 4/1/2019

TOWN OF BAR HARBOR
COUNTY OF HANCOCK · STATE OF MAINE
INCORPORATED 1796

TOWN OF BAR HARBOR

HANCOCK CO.
MAINE

N
W E
S

LEGEND

- Parcel Boundary
- Right of Way
- Historical Parcel Line
- Stream
- Lake or Pond
- Building
- Match Line
- Zoning District Boundry
- 911 Property Address

FEMA DISTRICT

A, VE, AE, X

LOCATION

239	106	107	108	
247	109	110	111	112
	113	114	115	116
251	252		253	254
257	258		259	260

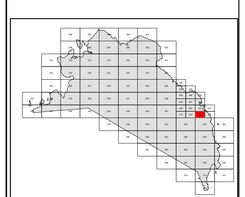

2019

115

Dirigo Spatial Systems, Inc.
1030 Carmel Road North • Hampden, Maine 04444
www.dirigospatial.com • (207) 745-3506

kappa mapping inc.
6 State Street, Suite 301
Bangor, Maine 04401
(207) 942-5200

DISCLAIMER

Tax maps are compiled from aerial photography, existing surveys, deeds, and landowner's descriptions. They are to be used for assessment purposes only, and not for conveyance.

100 50 0 100 200 300 400 Feet

Effective 4/1/2019

TOWN OF BAR HARBOR
COUNTY OF HANCOCK · STATE OF MAINE
INCORPORATED 1796

TOWN OF BAR HARBOR

HANCOCK CO.
MAINE

N
W E
S

LEGEND

- Parcel Boundary
- Right of Way
- Historical Parcel Line
- Stream
- Lake or Pond
- Building
- Match Line
- Zoning District Boundry
- 911 Property Address

FEMA DISTRICT

- A
- VE
- AE
- X

LOCATION

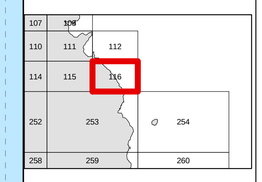

2019

116

Dirigo Spatial Systems, Inc.
1030 Carmel Road North • Hampden, Maine 04444
www.dirigospatial.com • (207) 745-3906

kappa mapping inc.
6 State Street, Suite 301
Bangor, Maine 04401
(207) 942-5200

DISCLAIMER

Tax maps are compiled from aerial photography, existing surveys, deeds, and landowner's descriptions. They are to be used for assessment purposes only, and not for conveyance.

100 50 0 100 200 300 400 Feet

Effective 4/1/2019

TOWN OF BAR HARBOR

HANCOCK CO.
MAINE

N
W E
S

LEGEND

- Parcel Boundary
- Right of Way
- Historical Parcel Line
- Stream
- Lake or Pond
- Building
- Match Line
- Zoning District Boundry
- 911 Property Address

FEMA DISTRICT

- A
- VE
- AE
- X

LOCATION

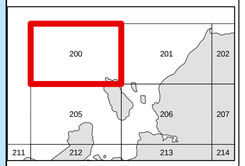

2019

200

Dirigo Spatial Systems, Inc.
1030 Carmel Road North • Hampden, Maine 04444
www.dirigospatial.com • (207) 745-3906

kappa mapping, inc.
6 State Street, Suite 301
Bangor, Maine 04401
(207) 942-5200

DISCLAIMER

Tax maps are compiled from aerial photography, existing surveys, deeds, and landowner's descriptions. They are to be used for assessment purposes only, and not for conveyance.

10050 0 100 200 300 400
Feet

Effective 4/1/2019

TOWN OF BAR HARBOR
COUNTY OF HANCOCK · STATE OF MAINE
INCORPORATED 1796

TOWN OF BAR HARBOR

HANCOCK CO.
MAINE

N
W E
S

LEGEND

- Parcel Boundary
- Right of Way
- Historical Parcel Line
- Stream
- Lake or Pond
- Building
- Match Line
- Zoning District Boundry
- 911 Property Address

FEMA DISTRICT

- A
- VE
- AE
- X

LOCATION

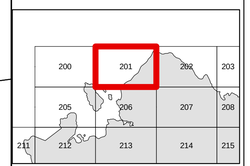

2019

201

Dirigo Spatial Systems, Inc.
1030 Carmel Road North • Hampden, Maine 04444
www.dirigospatial.com • (207) 745-3906

kappa mapping, inc.
6 State Street, Suite 301
Bangor, Maine 04401
(207) 942-5200

DISCLAIMER

Tax maps are compiled from aerial photography, existing surveys, deeds, and landowner's descriptions. They are to be used for assessment purposes only, and not for conveyance.

10050 0 100 200 300 400
Feet

Effective 4/1/2019

TOWN OF BAR HARBOR

HANCOCK CO.
MAINE

N
W E
S

LEGEND

- Parcel Boundary
- Right of Way
- Historical Parcel Line
- Stream
- Lake or Pond
- Building
- Match Line
- Zoning District Boundry
- 911 Property Address

FEMA DISTRICT

A, VE, AE, X

LOCATION

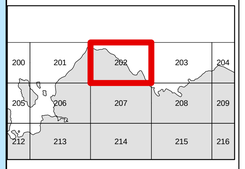

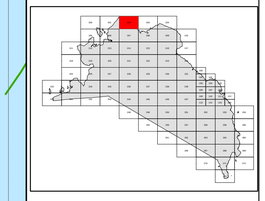

2019

202

Dirigo Spatial Systems, Inc.
1030 Carmel Road North • Hampden, Maine 04444
www.dirigospatial.com • (207) 745-3906

kappa mapping, inc.
6 State Street, Suite 301
Bangor, Maine 04401
(207) 942-5200

DISCLAIMER

Tax maps are compiled from aerial photography, existing surveys, deeds, and landowner's descriptions. They are to be used for assessment purposes only, and not for conveyance.

10050 0 100 200 300 400 Feet

Effective 4/1/2019

TOWN OF BAR HARBOR

TOWN OF BAR HARBOR

HANCOCK CO.
MAINE

N
W E
S

LEGEND

- Parcel Boundary
- Right of Way
- Historical Parcel Line
- Stream
- Lake or Pond
- Building
- Match Line
- Zoning District Boundry
- 911 Property Address

FEMA DISTRICT

- A
- VE
- AE
- X

LOCATION

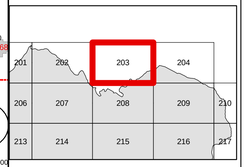

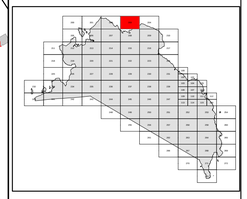

2019

203

Dirigo Spatial Systems, Inc.
1030 Carmel Road North • Hampden, Maine 04444
www.dirigospatial.com • (207) 745-3906

kappa mapping, inc.
6 State Street, Suite 301
Bangor, Maine 04401
(207) 942-5200

DISCLAIMER

Tax maps are compiled from aerial photography, existing surveys, deeds, and landowner's descriptions. They are to be used for assessment purposes only, and not for conveyance.

10050 0 100 200 300 400
Feet

Effective 4/1/2019

TOWN OF BAR HARBOR

HANCOCK CO.
MAINE

N
W E
S

LEGEND

- Parcel Boundary
- Right of Way
- Historical Parcel Line
- Stream
- Lake or Pond
- Building
- Match Line
- Zoning District Boundry
- 911 Property Address

FEMA DISTRICT

A, VE, AE, X

LOCATION

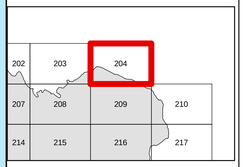

2019

204

Dirigo Spatial Systems, Inc.
1030 Carmel Road North • Hampden, Maine 04444
www.dirigospatial.com • (207) 745-3906

kappa mapping, inc.
6 State Street, Suite 301
Bangor, Maine 04401
(207) 942-5200

DISCLAIMER

Tax maps are compiled from aerial photography, existing surveys, deeds, and landowner's descriptions. They are to be used for assessment purposes only, and not for conveyance.

10050 0 100 200 300 400
Feet

Effective 4/1/2019

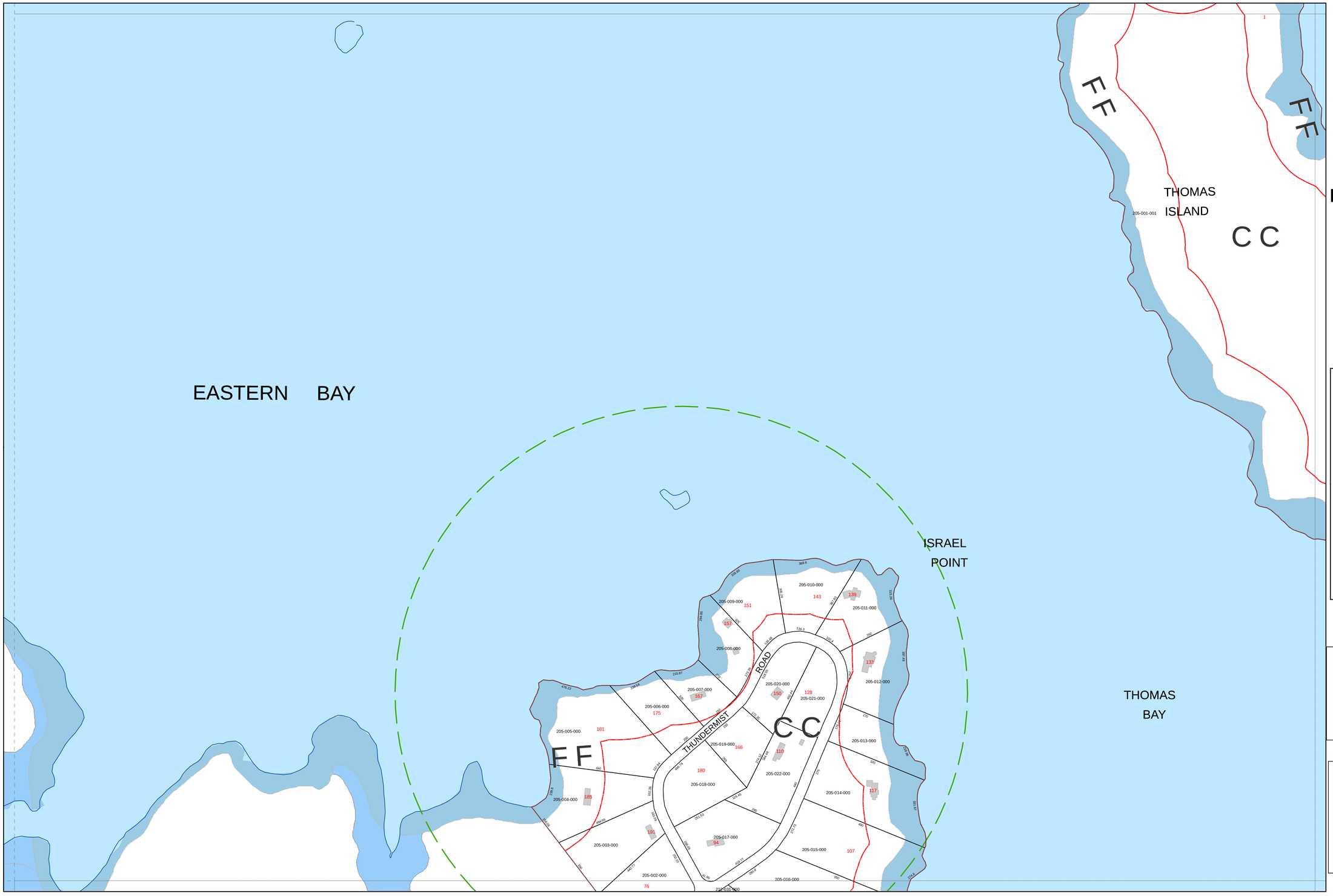

TOWN OF BAR HARBOR
COUNTY OF HANCOCK · STATE OF MAINE
INCORPORATED 1796

TOWN OF BAR HARBOR

HANCOCK CO.
MAINE

N
W E
S

LEGEND

- Parcel Boundary
- Right of Way
- Historical Parcel Line
- Stream
- Lake or Pond
- Building
- Match Line
- Zoning District Boundry
- 911 Property Address

FEMA DISTRICT

A, VE, AE, X

LOCATION

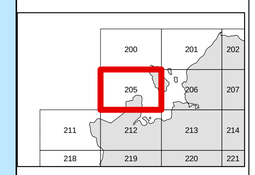

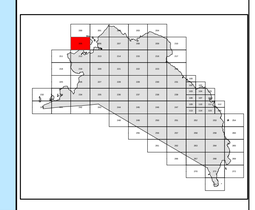

2019

205

Dirigo Spatial Systems, Inc.
1030 Carmel Road North • Hampden, Maine 04444
www.dirigospatial.com • (207) 745-3906

kappa mapping inc.
6 State Street, Suite 301
Bangor, Maine 04401
(207) 942-5200

DISCLAIMER

Tax maps are compiled from aerial photography, existing surveys, deeds, and landowner's descriptions. They are to be used for assessment purposes only, and not for conveyance.

10050 0 100 200 300 400 Feet

Effective 4/1/2019

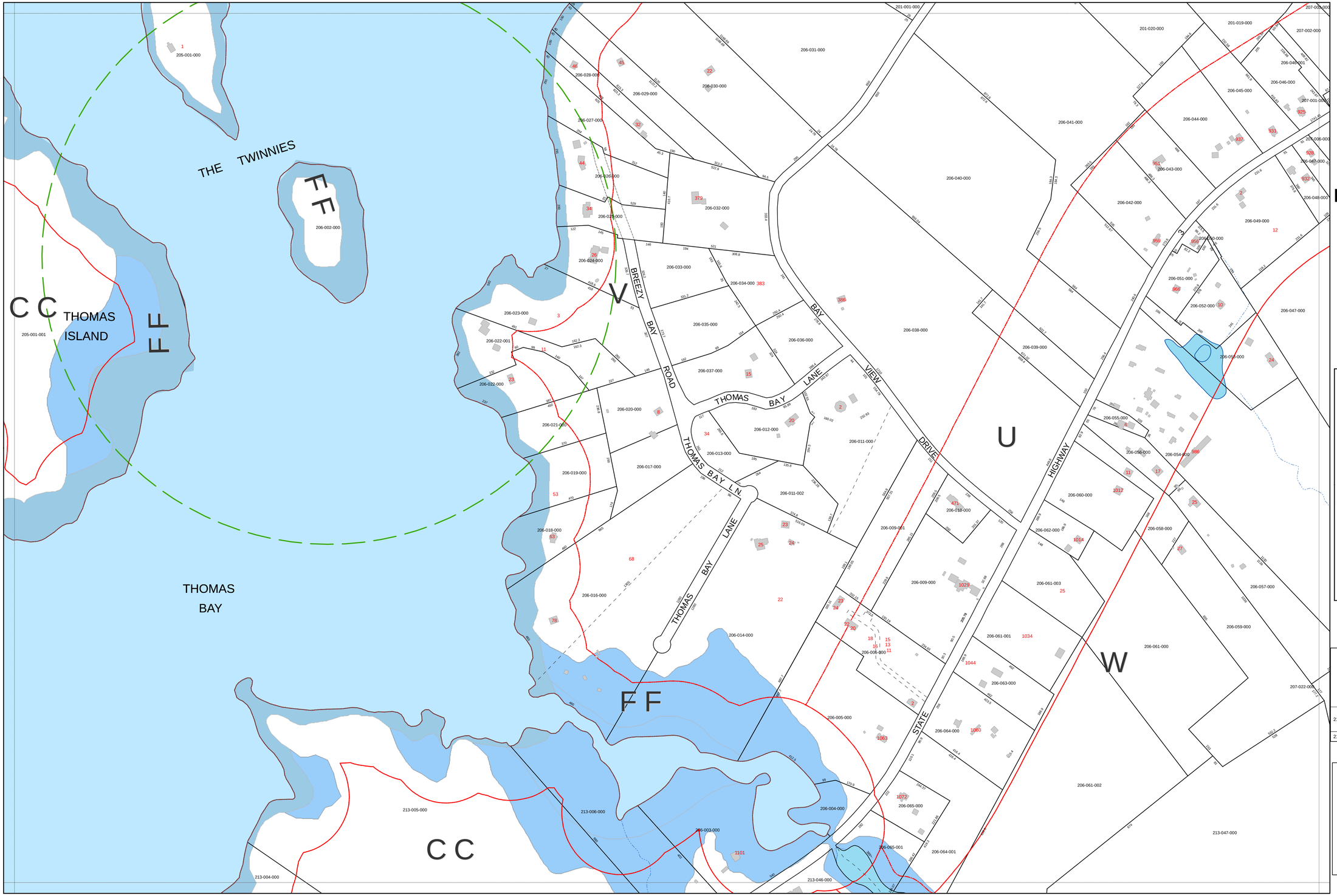

TOWN OF BAR HARBOR
COUNTY OF HANCOCK · STATE OF MAINE
INCORPORATED 1796

TOWN OF BAR HARBOR

HANCOCK CO.
MAINE

N
W E
S

LEGEND

- Parcel Boundary
- Right of Way
- Historical Parcel Line
- Stream
- Lake or Pond
- Building
- Match Line
- Zoning District Boundry
- 911 Property Address

FEMA DISTRICT

- A
- VE
- AE
- X

LOCATION

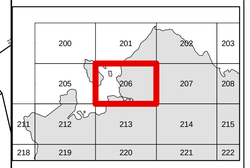

2019

206

Dirigo Spatial Systems, Inc.
1030 Carmel Road North • Hampden, Maine 04444
www.dirigospatial.com • (207) 745-3906

kappa mapping, inc.
6 State Street, Suite 301
Bangor, Maine 04401
(207) 942-5200

DISCLAIMER

Tax maps are compiled from aerial photography, existing surveys, deeds, and landowner's descriptions. They are to be used for assessment purposes only, and not for conveyance.

10050 0 100 200 300 400 Feet

Effective 4/1/2019

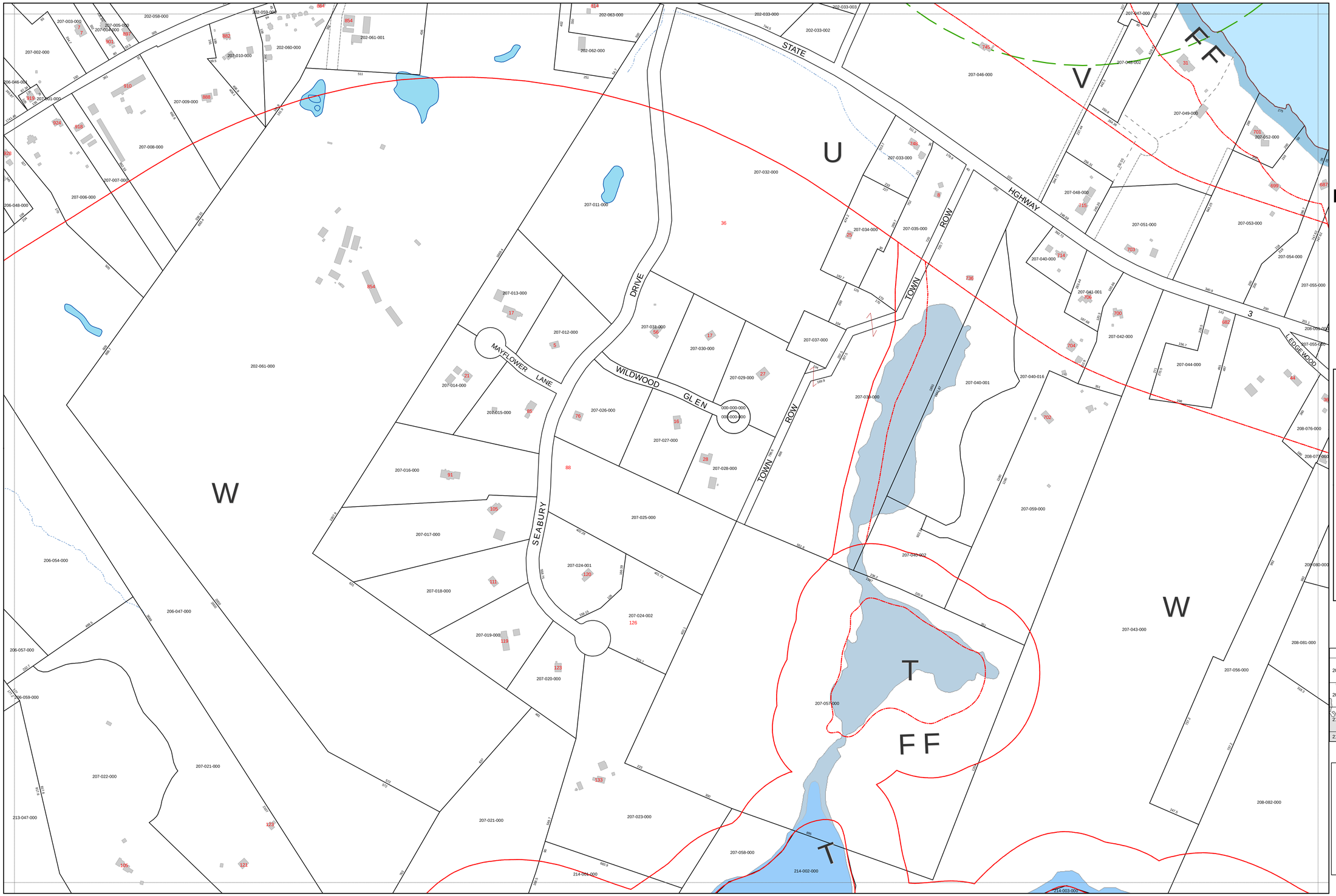

TOWN OF BAR HARBOR
COUNTY OF HANCOCK · STATE OF MAINE
INCORPORATED 1796

TOWN OF BAR HARBOR

HANCOCK CO.
MAINE

N
W E
S

LEGEND

- Parcel Boundary
- Right of Way
- Historical Parcel Line
- Stream
- Lake or Pond
- Building
- Match Line
- Zoning District Boundry
- 911 Property Address

FEMA DISTRICT

- A
- VE
- AE
- X

LOCATION

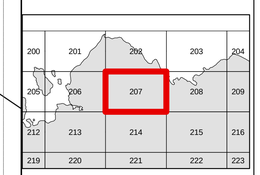

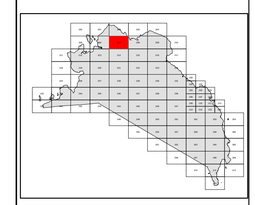

2019

207

Dirigo Spatial Systems, Inc.
1030 Carmel Road North • Hampden, Maine 04444
www.dirigospatial.com • (207) 745-3906

kappa mapping inc.
6 State Street, Suite 301
Bangor, Maine 04401
(207) 942-5200

DISCLAIMER

Tax maps are compiled from aerial photography, existing surveys, deeds, and landowner's descriptions. They are to be used for assessment purposes only, and not for conveyance.

10050 0 100 200 300 400
Feet

Effective 4/1/2019

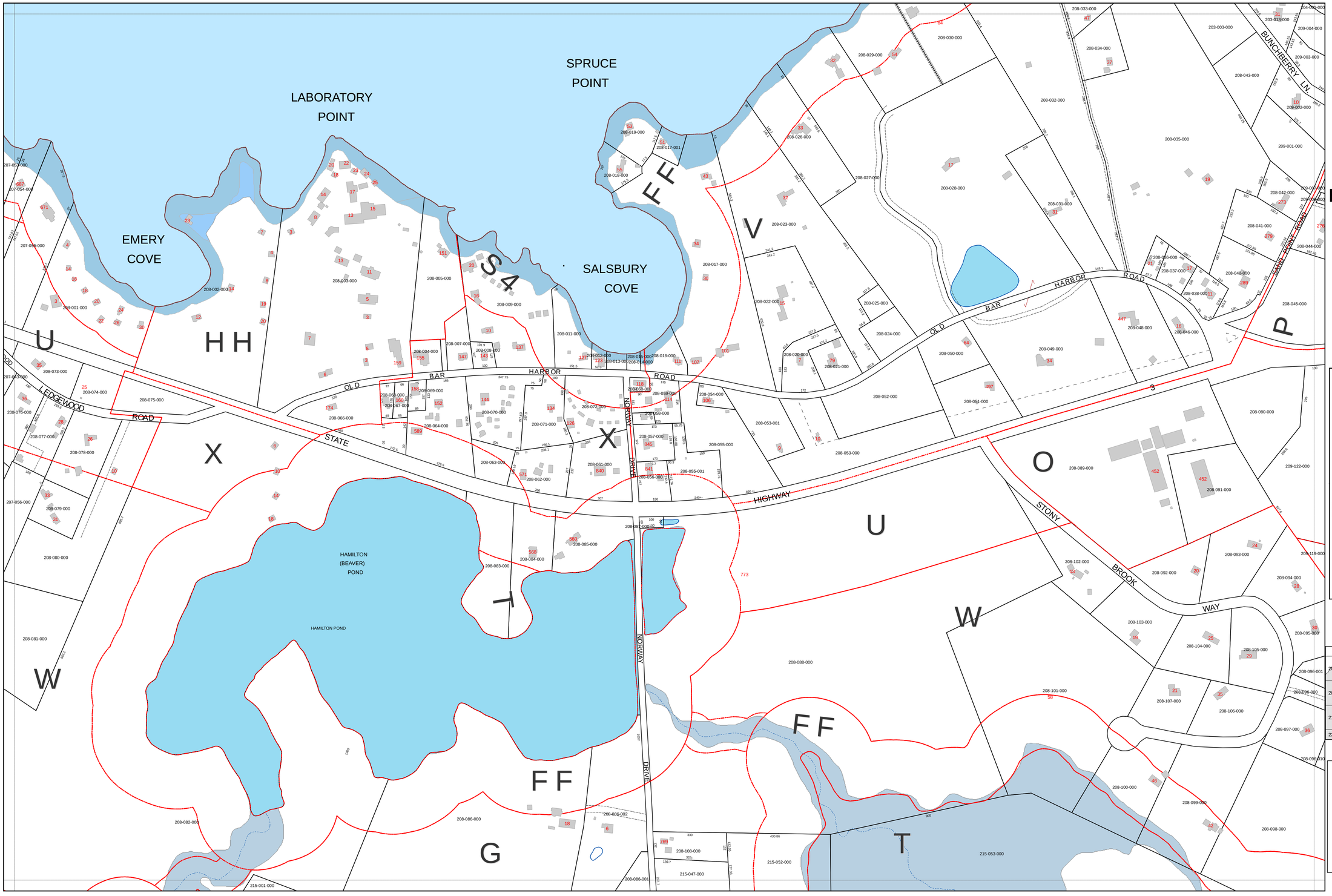

TOWN OF BAR HARBOR
COUNTY OF HANCOCK · STATE OF MAINE · INCORPORATED 1796

TOWN OF BAR HARBOR

HANCOCK CO.
MAINE

N W E S

LEGEND

- Parcel Boundary
- Right of Way
- Historical Parcel Line
- Stream
- Lake or Pond
- Building
- Match Line
- Zoning District Boundry
- 911 Property Address

FEMA DISTRICT

A, VE, AE, X

LOCATION

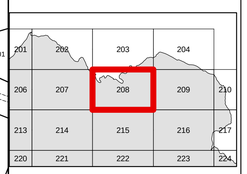

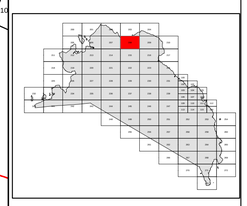

2019

208

Dirigo Spatial Systems, Inc.
1030 Carmel Road North • Hampden, Maine 04444
www.dirigospatial.com • (207) 745-3906

kappa mapping inc.
6 State Street, Suite 301
Bangor, Maine 04401
(207) 942-5200

DISCLAIMER

Tax maps are compiled from aerial photography, existing surveys, deeds, and landowner's descriptions. They are to be used for assessment purposes only, and not for conveyance.

10050 0 100 200 300 400 Feet

Effective 4/1/2019

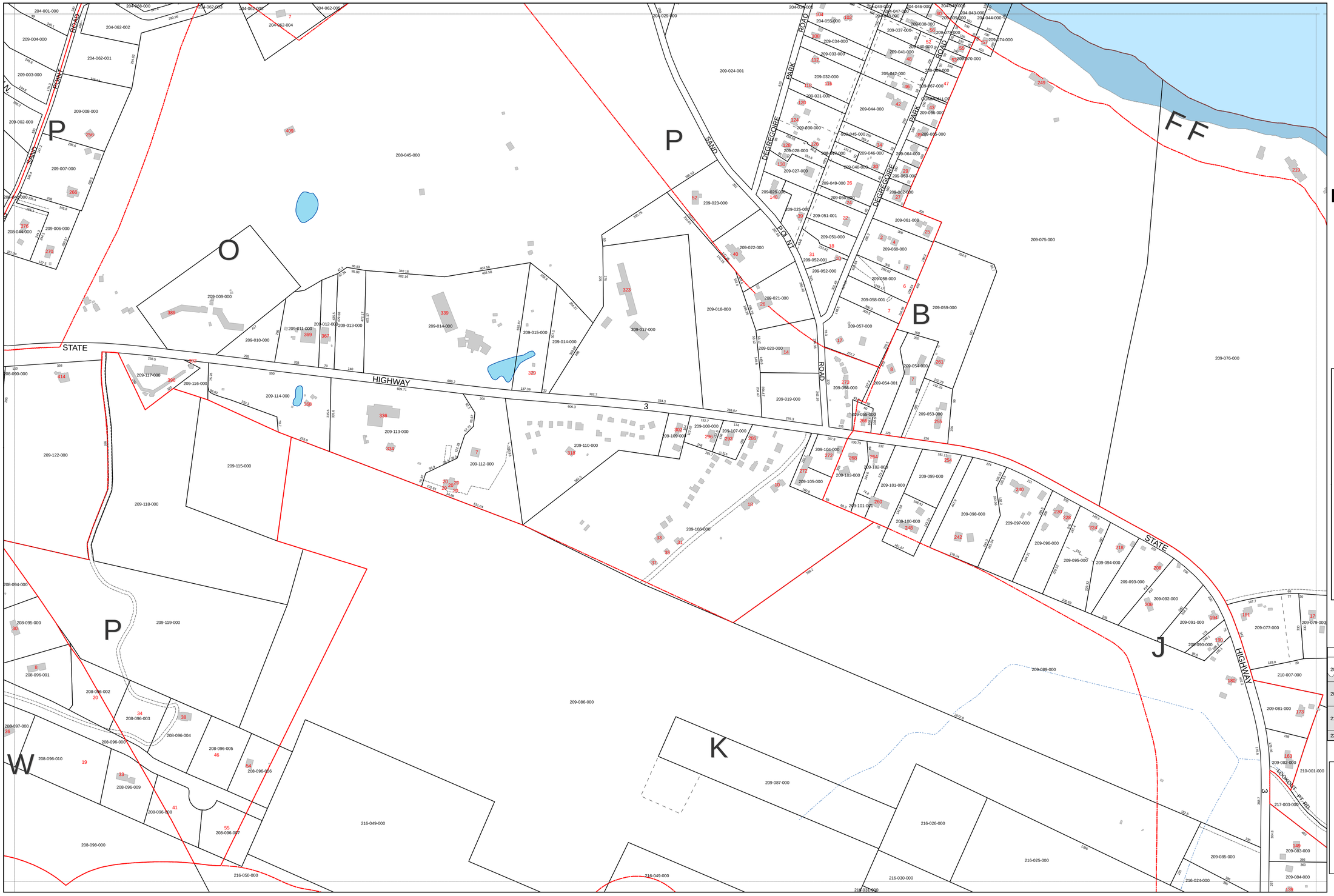

TOWN OF BAR HARBOR

HANCOCK CO.
MAINE

N
W E
S

LEGEND

- Parcel Boundary
- Right of Way
- Historical Parcel Line
- Stream
- Lake or Pond
- Building
- Match Line
- Zoning District Boundry
- 911 Property Address

FEMA DISTRICT

- A
- VE
- AE
- X

LOCATION

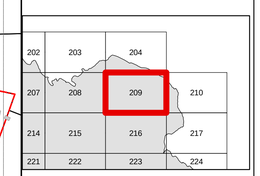

2019

209

Dirigo Spatial Systems, Inc.
1030 Carmel Road North • Hampden, Maine 04444
www.dirigospatial.com • (207) 745-3906

kappa mapping inc.
6 State Street, Suite 301
Bangor, Maine 04401
(207) 942-5200

DISCLAIMER

Tax maps are compiled from aerial photography, existing surveys, deeds, and landowner's descriptions. They are to be used for assessment purposes only, and not for conveyance.

10050 0 100 200 300 400
Feet

Effective 4/1/2019

TOWN OF BAR HARBOR
COUNTY OF HANCOCK · STATE OF MAINE
INCORPORATED 1796

TOWN OF BAR HARBOR

HANCOCK CO.
MAINE

N
W E
S

LEGEND

- Parcel Boundary
- Right of Way
- Historical Parcel Line
- Stream
- Lake or Pond
- Building
- Match Line
- Zoning District Boundry
- 911 Property Address

FEMA DISTRICT

- A
- VE
- AE
- X

LOCATION

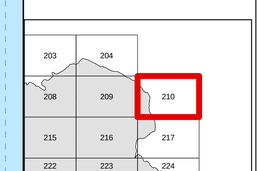

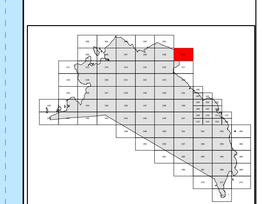

2019

210

Dirigo Spatial Systems, Inc.
1030 Carmel Road North • Hampden, Maine 04444
www.dirigospatial.com • (207) 745-3506

kappa mapping inc.
6 State Street, Suite 301
Bangor, Maine 04401
(207) 942-5200

DISCLAIMER

Tax maps are compiled from aerial photography, existing surveys, deeds, and landowner's descriptions. They are to be used for assessment purposes only, and not for conveyance.

10050 0 100 200 300 400 Feet

Effective 4/1/2019

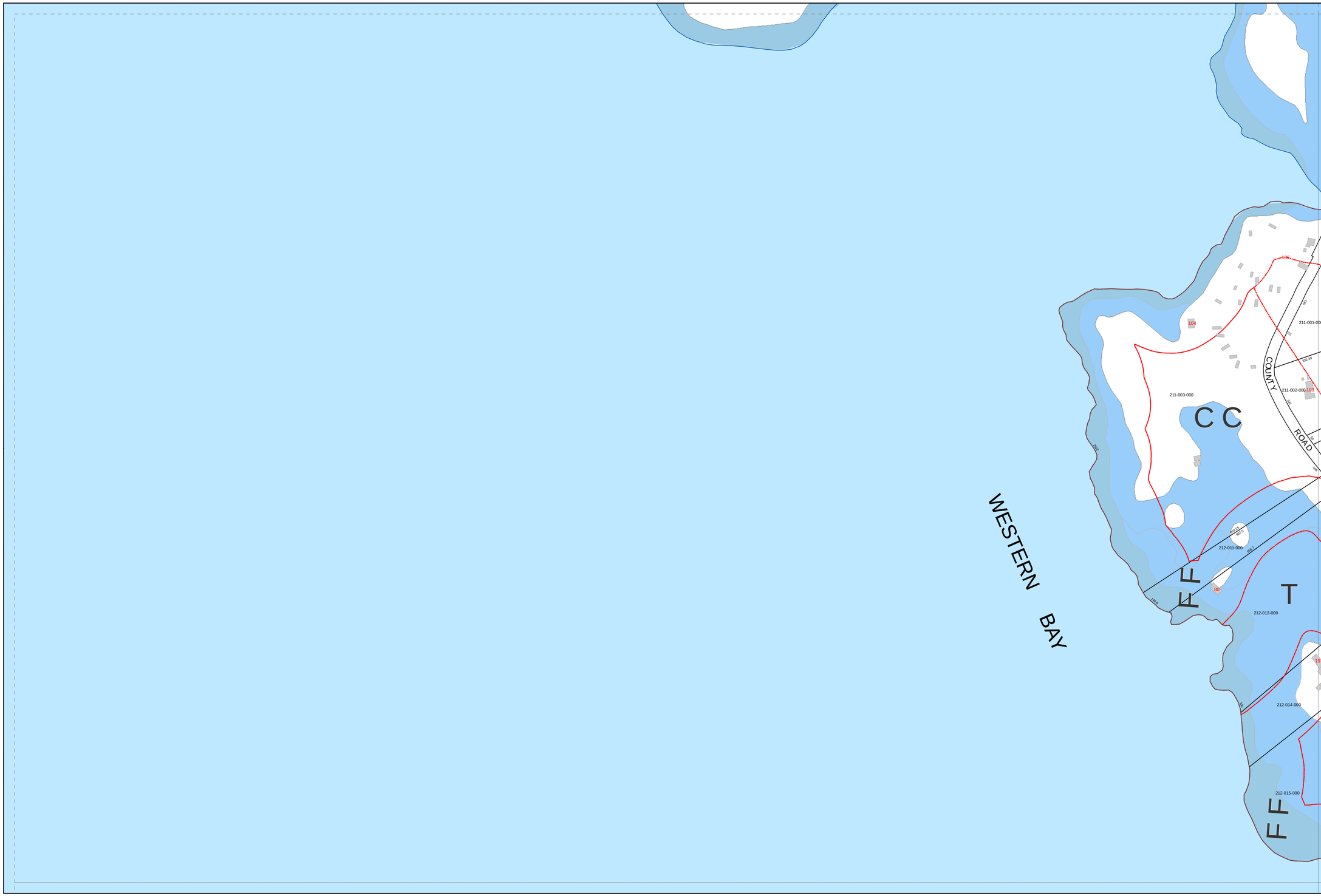

TOWN OF BAR HARBOR

HANCOCK CO.
MAINE

N
W E
S

LEGEND

- Parcel Boundary
- Right of Way
- Historical Parcel Line
- Stream
- Lake or Pond
- Building
- Match Line
- Zoning District Boundry
- 911 Property Address

FEMA DISTRICT

A, VE, AE, X

LOCATION

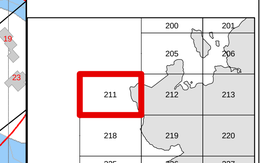

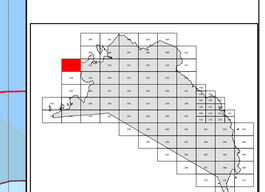

2019

211

Dirigo Spatial Systems, Inc.
1030 Carmel Road North • Hampden, Maine 04444
www.dirigospatial.com • (207) 745-3506

kappa mapping inc.
6 State Street, Suite 301
Bangor, Maine 04401
(207) 942-5200

DISCLAIMER

Tax maps are compiled from aerial photography, existing surveys, deeds, and landowner's descriptions. They are to be used for assessment purposes only, and not for conveyance.

10050 0 100 200 300 400 Feet

Effective 4/1/2019

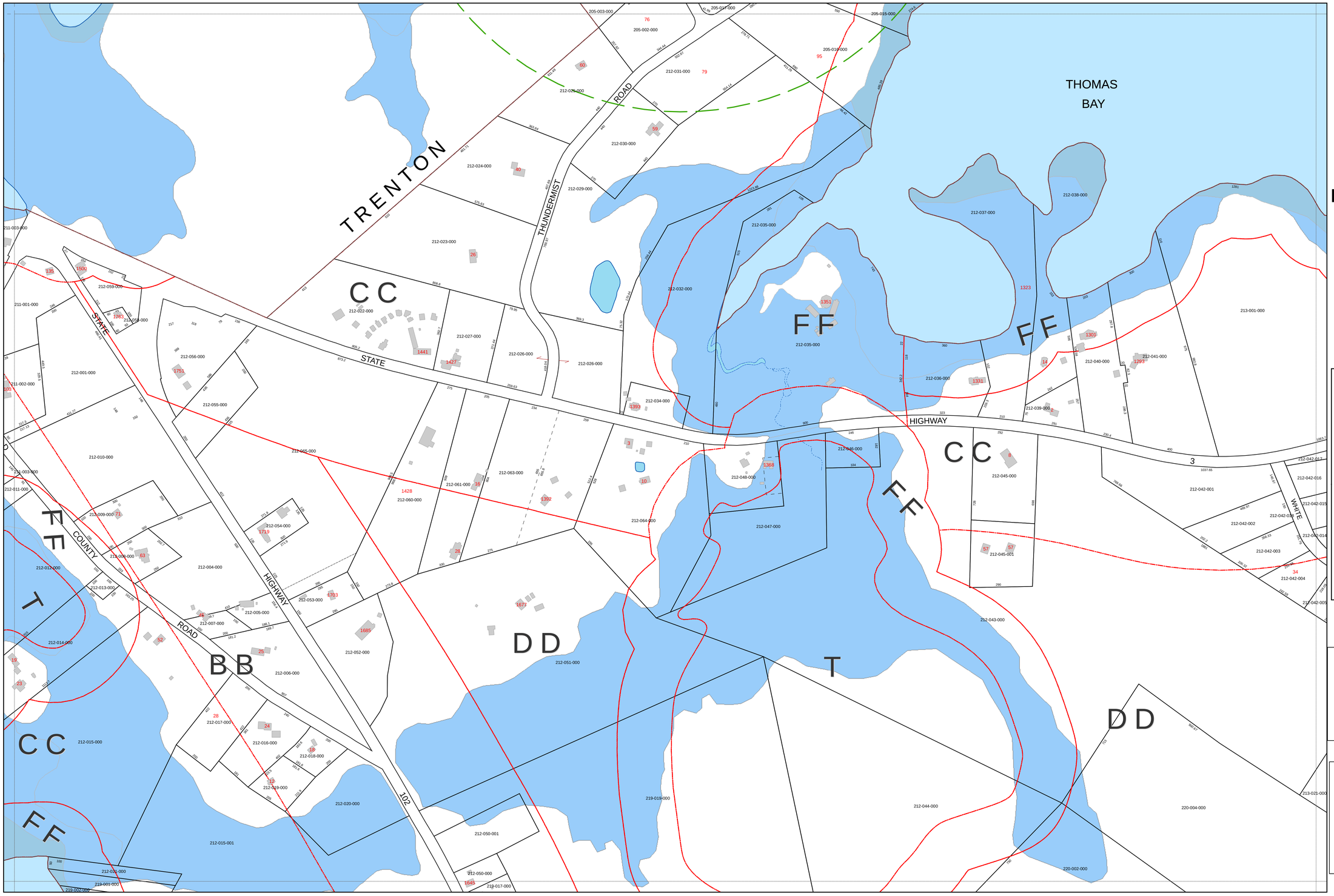

TOWN OF BAR HARBOR
COUNTY OF HANCOCK · STATE OF MAINE
INCORPORATED 1796

TOWN OF BAR HARBOR

HANCOCK CO.
MAINE

N
W E
S

LEGEND

- Parcel Boundary
- Right of Way
- Historical Parcel Line
- Stream
- Lake or Pond
- Building
- Match Line
- Zoning District Boundry
- 911 Property Address

FEMA DISTRICT

A, VE, AE, X

LOCATION

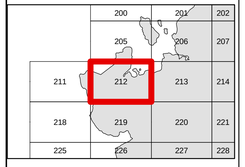

2019

212

Dirigo Spatial Systems, Inc.
1030 Carmel Road North • Hampden, Maine 04444
www.dirigospatial.com • (207) 745-3906

kappa mapping inc.
6 State Street, Suite 301
Bangor, Maine 04401
(207) 942-5200

DISCLAIMER

Tax maps are compiled from aerial photography, existing surveys, deeds, and landowner's descriptions. They are to be used for assessment purposes only, and not for conveyance.

10050 0 100 200 300 400 Feet

Effective 4/1/2019

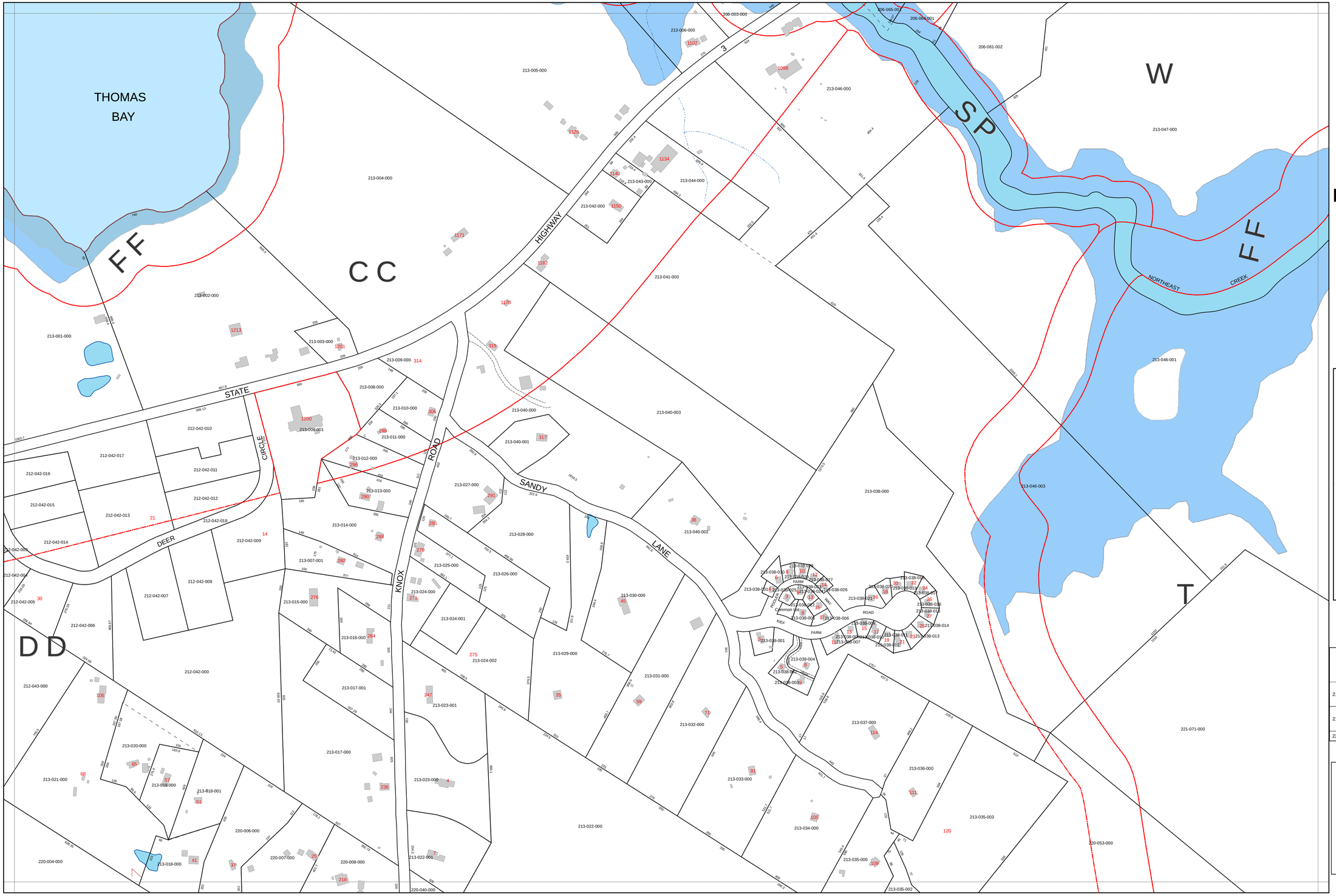

TOWN OF BAR HARBOR

HANCOCK CO.
MAINE

N
W E
S

LEGEND

- Parcel Boundary
- Right of Way
- Historical Parcel Line
- Stream
- Lake or Pond
- Building
- Match Line
- Zoning District Boundry
- 911 Property Address

FEMA DISTRICT

A, VE, AE, X

LOCATION

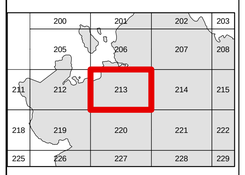

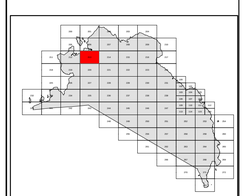

2019

213

Dirigo Spatial Systems, Inc.
1030 Carmel Road North • Hampden, Maine 04444
www.dirigospatial.com • (207) 745-3506

kappa mapping inc.
6 State Street, Suite 301
Bangor, Maine 04401
(207) 942-5200

DISCLAIMER

Tax maps are compiled from aerial photography, existing surveys, deeds, and landowner's descriptions. They are to be used for assessment purposes only, and not for conveyance.

10050 0 100 200 300 400 Feet

Effective 4/1/2019

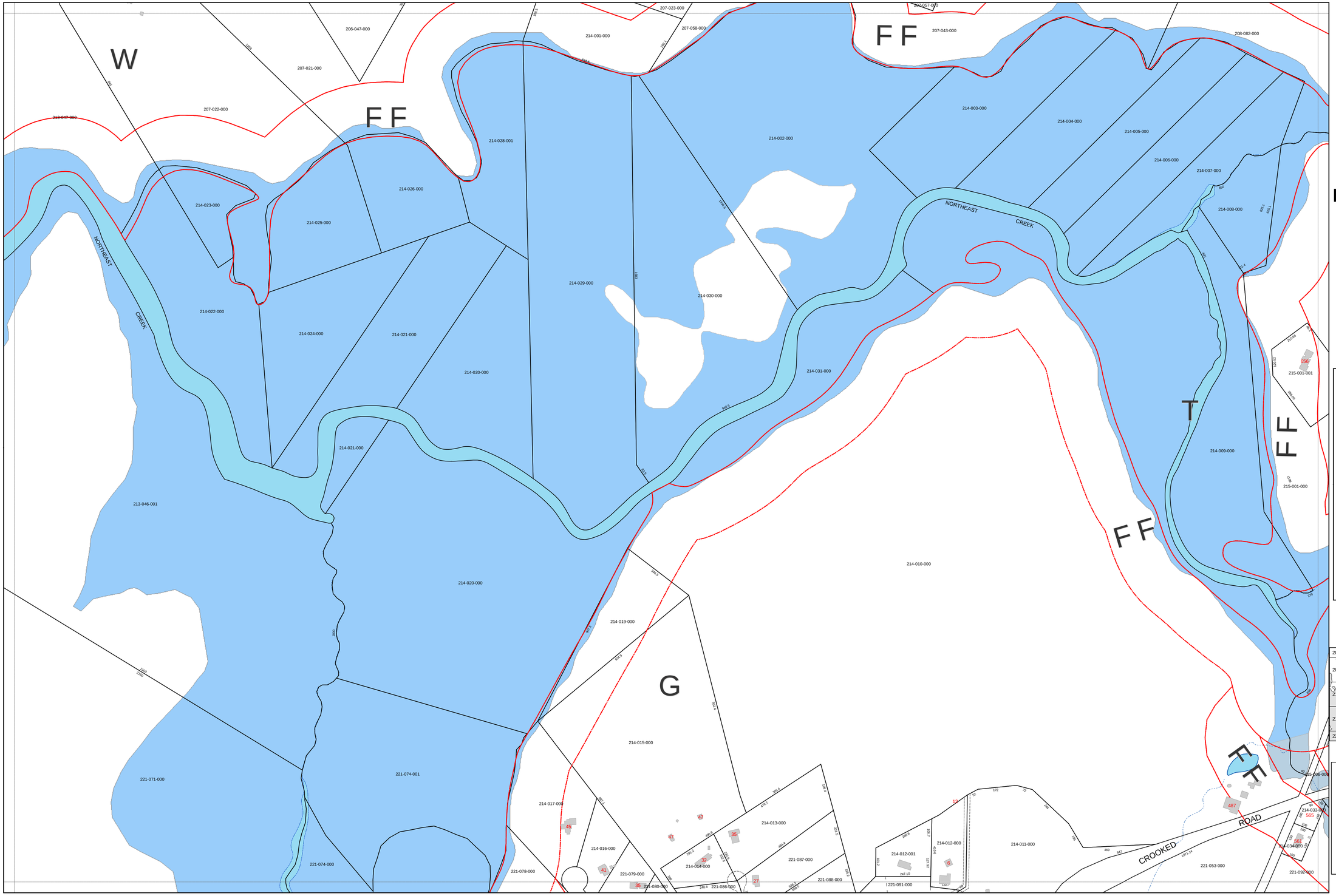

TOWN OF BAR HARBOR

HANCOCK CO.
MAINE

N
W E
S

LEGEND

- Parcel Boundary
- Right of Way
- Historical Parcel Line
- Stream
- Lake or Pond
- Building
- Match Line
- Zoning District Boundry
- 911 Property Address

FEMA DISTRICT

- A
- VE
- AE
- X

LOCATION

200	201	202	203	204
205	206	207	208	209
212	213	214	215	216
219	220	221	222	223
226	227	228	229	230

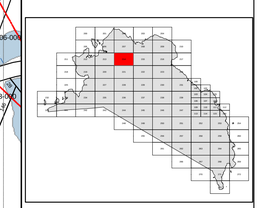

2019

214

Dirigo Spatial Systems, Inc.
1030 Carmel Road North • Hampden, Maine 04444
www.dirigospatial.com • (207) 745-3906

kappa mapping inc.
6 State Street, Suite 301
Bangor, Maine 04401
(207) 942-5200

DISCLAIMER

Tax maps are compiled from aerial photography, existing surveys, deeds, and landowner's descriptions. They are to be used for assessment purposes only, and not for conveyance.

10050 0 100 200 300 400 Feet

Effective 4/1/2019

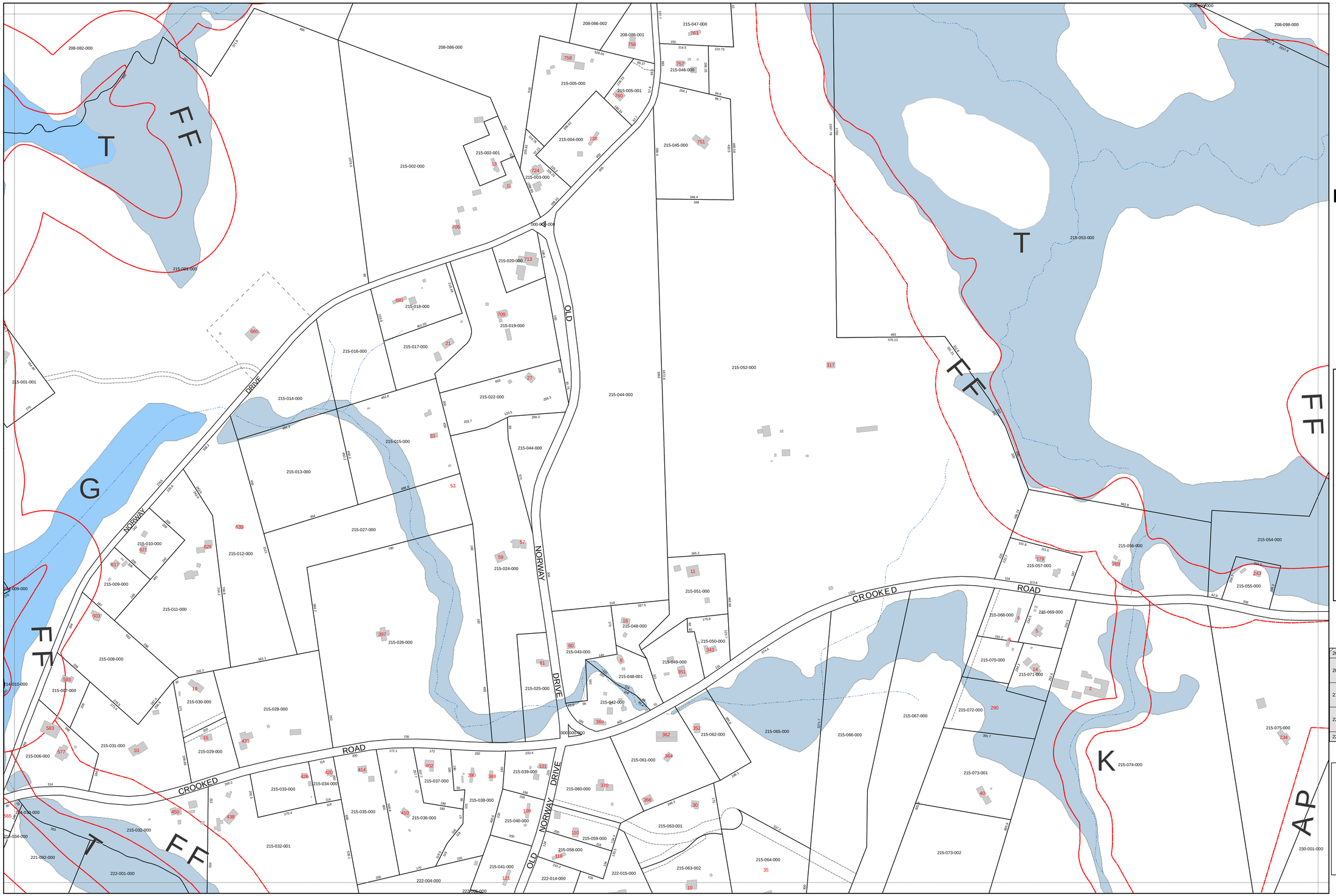

TOWN OF BAR HARBOR

HANCOCK CO.
MAINE

N
W E
S

LEGEND

- Parcel Boundary
- Right of Way
- Historical Parcel Line
- Stream
- Lake or Pond
- Building
- Match Line
- Zoning District Boundry
- 911 Property Address

FEMA DISTRICT

A, VE, AE, X

LOCATION

201	202	203	204	
206	207	208	209	210
213	214	215	216	217
220	221	222	223	224
227	228	229	230	231

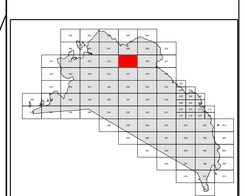

2019

215

Dirigo Spatial Systems, Inc.
1030 Carmel Road North • Hampden, Maine 04444
www.dirigospatial.com • (207) 745-3906

kappa mapping inc.
6 State Street, Suite 301
Bangor, Maine 04401
(207) 942-5200

DISCLAIMER

Tax maps are compiled from aerial photography, existing surveys, deeds, and landowner's descriptions. They are to be used for assessment purposes only, and not for conveyance.

10050 0 100 200 300 400 Feet

Effective 4/1/2019

TOWN OF BAR HARBOR
COUNTY OF HANCOCK · STATE OF MAINE
INCORPORATED 1796

TOWN OF BAR HARBOR

HANCOCK CO.
MAINE

N
W E
S

LEGEND

- Parcel Boundary
- Right of Way
- Historical Parcel Line
- Stream
- Lake or Pond
- Building
- Match Line
- Zoning District Boundry
- 911 Property Address

FEMA DISTRICT

A, VE, AE, X

LOCATION

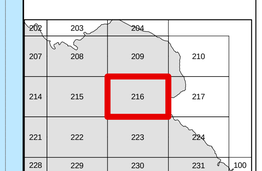

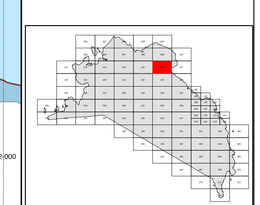

2019

216

Dirigo Spatial Systems, Inc.
1030 Carmel Road North • Hampden, Maine 04444
www.dirigospatial.com • (207) 745-3508

kappa mapping inc.
6 State Street, Suite 301
Bangor, Maine 04401
(207) 942-5200

DISCLAIMER

Tax maps are compiled from aerial photography, existing surveys, deeds, and landowner's descriptions. They are to be used for assessment purposes only, and not for conveyance.

10050 0 100 200 300 400 Feet

Effective 4/1/2019

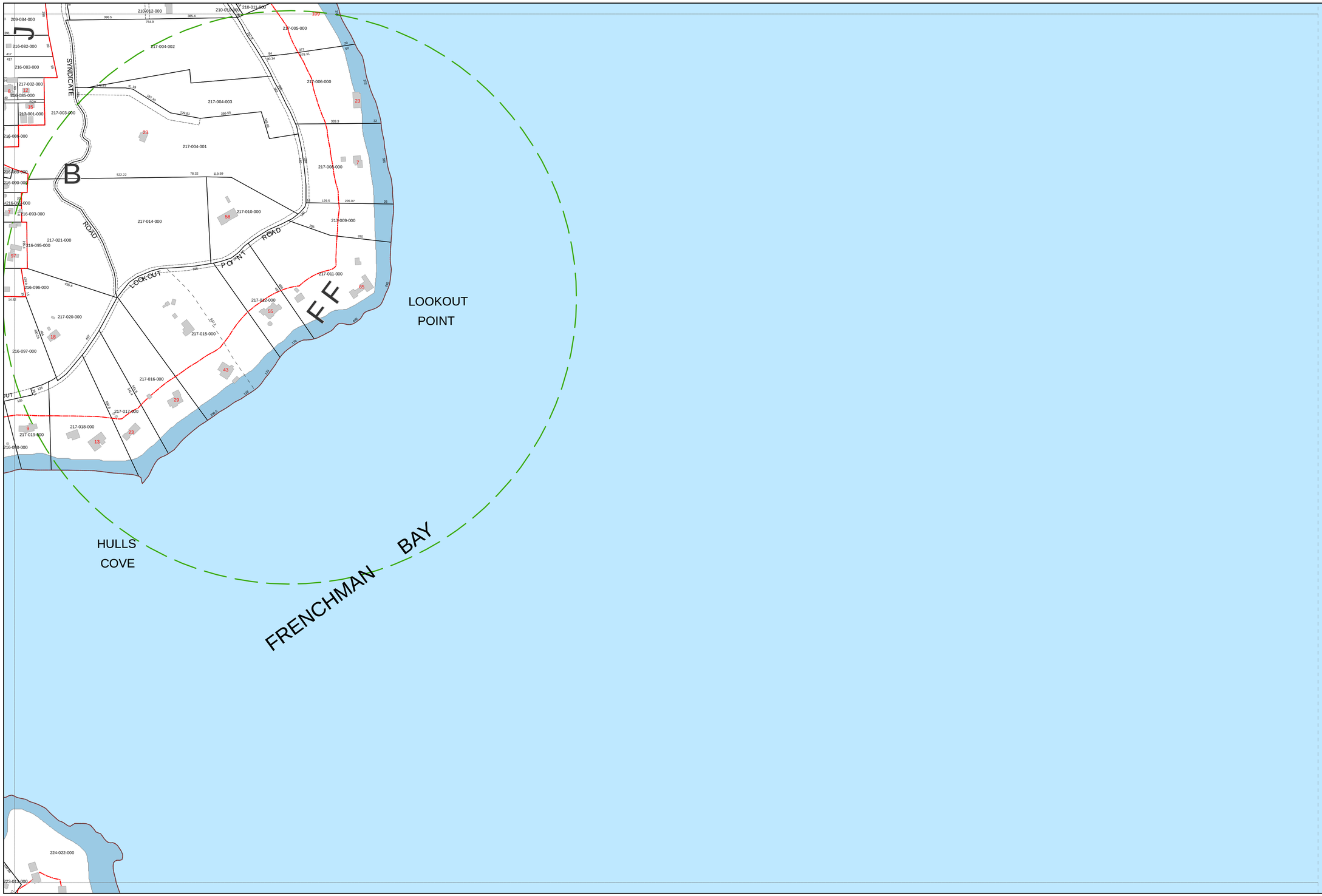

TOWN OF BAR HARBOR
COUNTY OF HANCOCK · STATE OF MAINE
INCORPORATED 1796

TOWN OF BAR HARBOR

HANCOCK CO.
MAINE

N
W E
S

LEGEND

- Parcel Boundary
- Right of Way
- Historical Parcel Line
- Stream
- Lake or Pond
- Building
- Match Line
- Zoning District Boundry
- 911 Property Address

FEMA DISTRICT

- A
- VE
- AE
- X

LOCATION

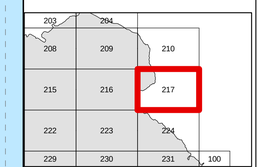

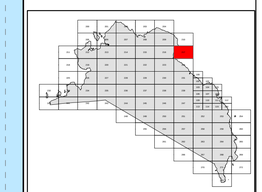

2019

217

Dirigo Spatial Systems, Inc.
1030 Carmel Road North • Hampden, Maine 04444
www.dirigospatial.com • (207) 745-3906

kappa mapping inc.
6 State Street, Suite 301
Bangor, Maine 04401
(207) 942-5200

DISCLAIMER

Tax maps are compiled from aerial photography, existing surveys, deeds, and landowner's descriptions. They are to be used for assessment purposes only, and not for conveyance.

10050 0 100 200 300 400 Feet

Effective 4/1/2019

WESTERN BAY

TOWN OF BAR HARBOR

HANCOCK CO.
MAINE

N
W E
S

LEGEND

- Parcel Boundary
- Right of Way
- Historical Parcel Line
- Stream
- Lake or Pond
- Building
- Match Line
- Zoning District Boundry
- 911 Property Address

FEMA DISTRICT

- A
- VE
- AE
- X

LOCATION

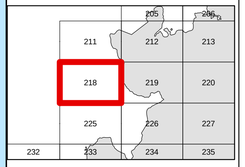

2019

218

Dirigo Spatial Systems, Inc.
1030 Carmel Road North • Hampden, Maine 04444
www.dirigospatial.com • (207) 745-3906

kappa mapping, inc.
6 State Street, Suite 301
Bangor, Maine 04401
(207) 942-5200

DISCLAIMER

Tax maps are compiled from aerial photography, existing surveys, deeds, and landowner's descriptions. They are to be used for assessment purposes only, and not for conveyance.

10050 0 100 200 300 400
Feet

Effective 4/1/2019

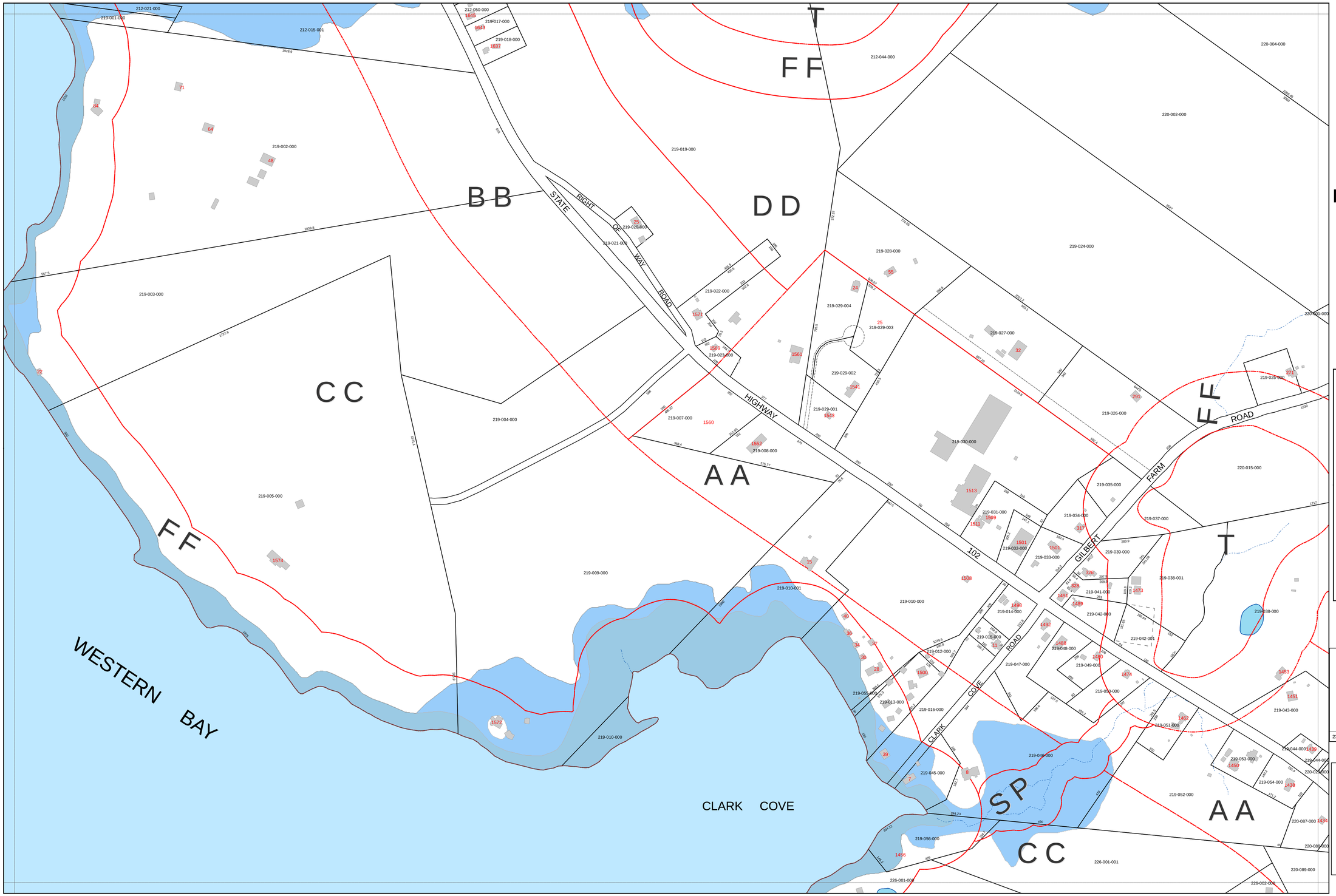

TOWN OF BAR HARBOR
COUNTY OF HANCOCK · STATE OF MAINE
INCORPORATED 1796

TOWN OF BAR HARBOR

HANCOCK CO.
MAINE

N
W E
S

LEGEND

- Parcel Boundary
- Right of Way
- Historical Parcel Line
- Stream
- Lake or Pond
- Building
- Match Line
- Zoning District Boundry
- 911 Property Address

FEMA DISTRICT

A, VE, AE, X

LOCATION

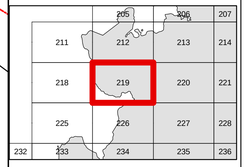

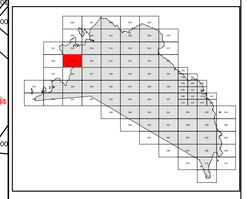

2019

219

Dirigo Spatial Systems, Inc.
1030 Carmel Road North • Hampden, Maine 04444
www.dirigospatial.com • (207) 745-3906

kappa mapping, inc.
6 State Street, Suite 301
Bangor, Maine 04401
(207) 942-5200

DISCLAIMER

Tax maps are compiled from aerial photography, existing surveys, deeds, and landowner's descriptions. They are to be used for assessment purposes only, and not for conveyance.

10050 0 100 200 300 400
Feet

Effective 4/1/2019

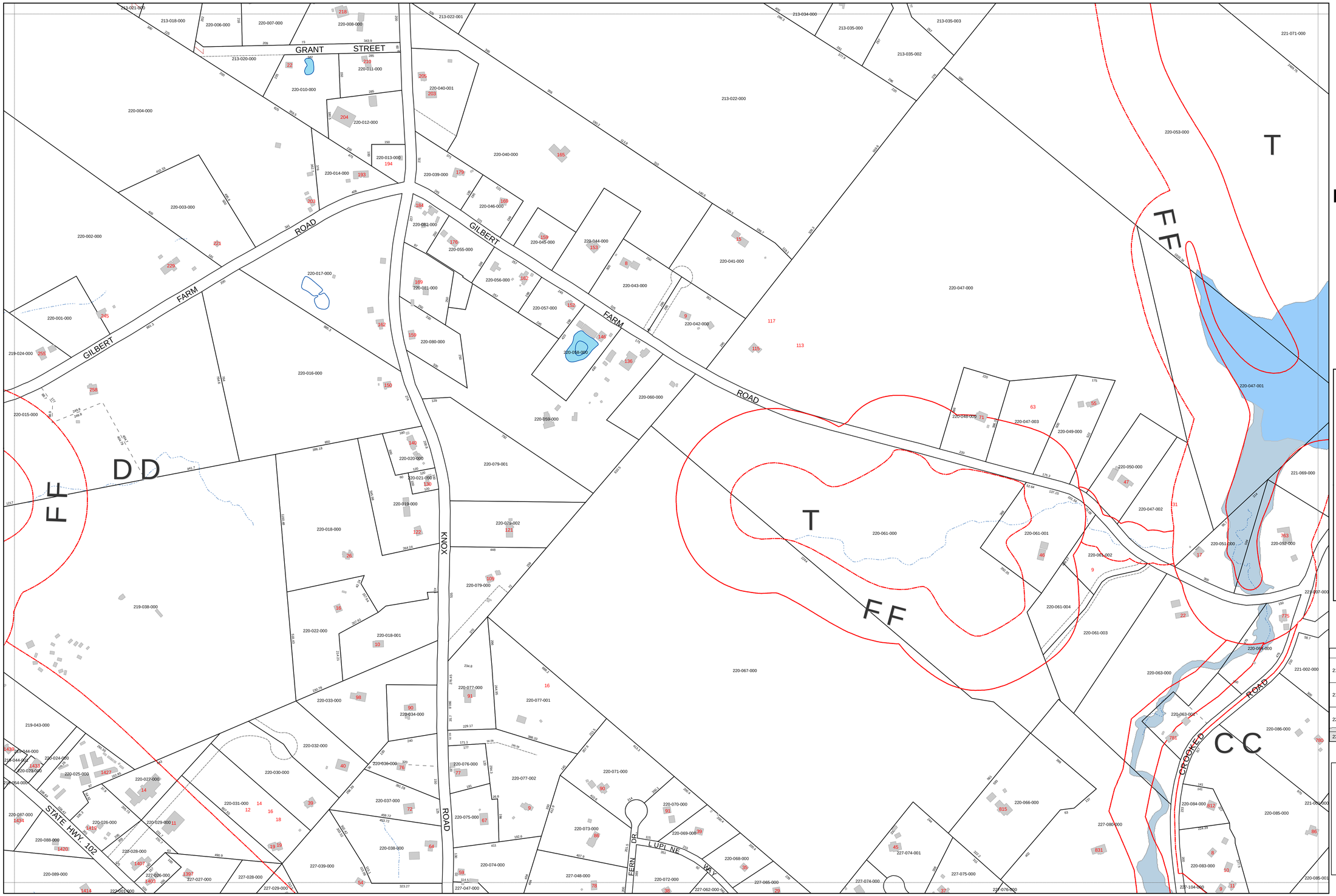

TOWN OF BAR HARBOR
COUNTY OF HANCOCK · STATE OF MAINE
INCORPORATED 1796

TOWN OF BAR HARBOR

HANCOCK CO.
MAINE

N
W E
S

LEGEND

- Parcel Boundary
- Right of Way
- Historical Parcel Line
- Stream
- Lake or Pond
- Building
- Match Line
- Zoning District Boundry
- 911 Property Address

FEMA DISTRICT

A, VE, AE, X

LOCATION

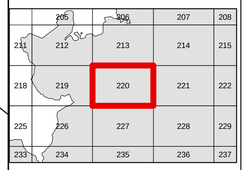

2019

220

Dirigo Spatial Systems, Inc.
1030 Carmel Road North • Hampden, Maine 04444
www.dirigospatial.com • (207) 745-3506

kappa mapping inc.
6 State Street, Suite 301
Bangor, Maine 04401
(207) 942-5200

DISCLAIMER

Tax maps are compiled from aerial photography, existing surveys, deeds, and landowner's descriptions. They are to be used for assessment purposes only, and not for conveyance.

10050 0 100 200 300 400 Feet

Effective 4/1/2019

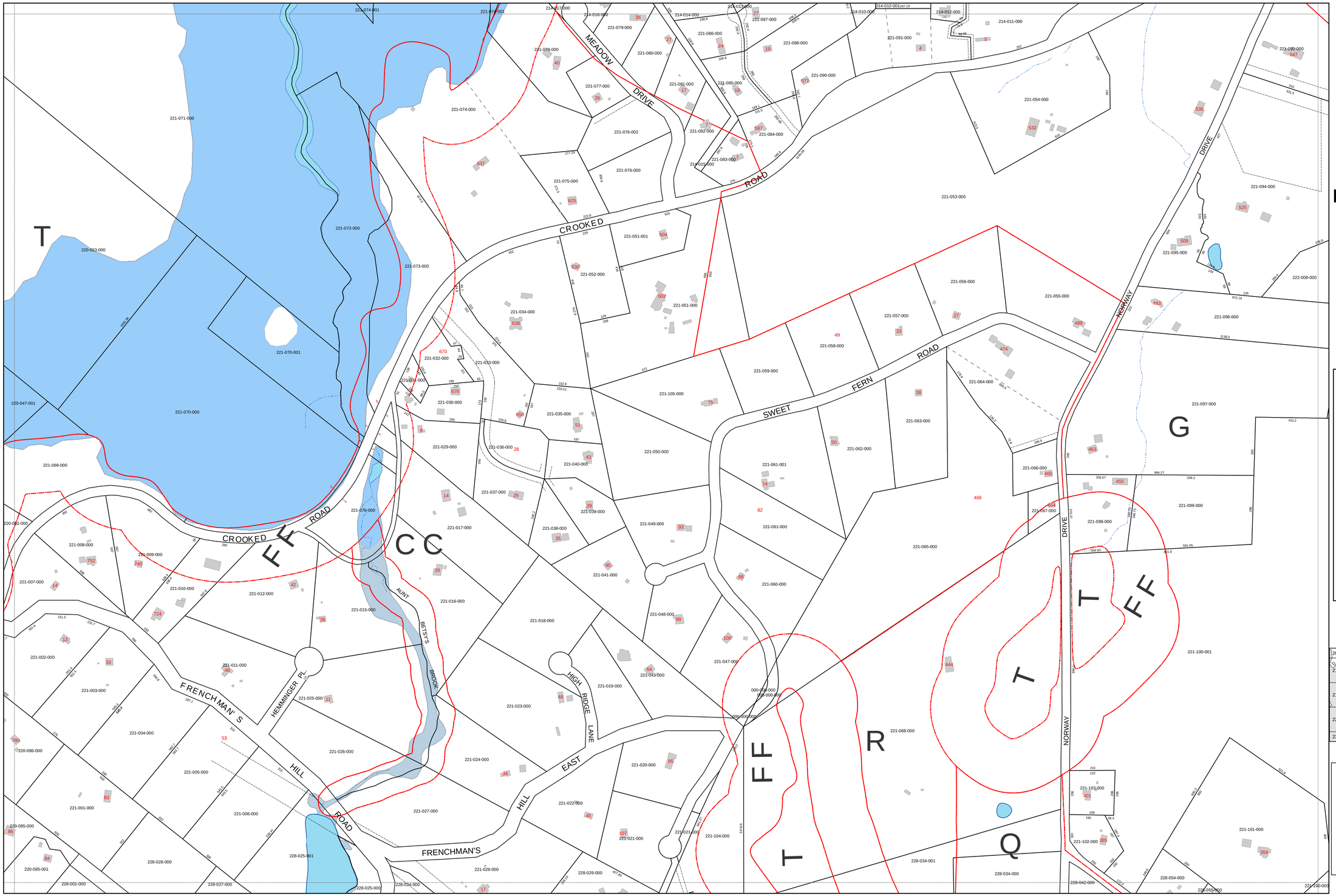

TOWN OF BAR HARBOR
COUNTY OF HANCOCK · STATE OF MAINE
INCORPORATED 1796

TOWN OF BAR HARBOR

HANCOCK CO.
MAINE

N
W E
S

LEGEND

- Parcel Boundary
- Right of Way
- Historical Parcel Line
- Stream
- Lake or Pond
- Building
- Match Line
- Zoning District Boundry
- 911 Property Address

FEMA DISTRICT

A, VE, AE, X

LOCATION

205	206	207	208	209
212	213	214	215	216
219	220	221	222	223
226	227	228	229	230
234	235	236	237	238

2019

221

Dirigo Spatial Systems, Inc.
1030 Carmel Road North • Hampden, Maine 04444
www.dirigospatial.com • (207) 745-3906

kappa mapping, inc.
6 State Street, Suite 301
Bangor, Maine 04401
(207) 942-5200

DISCLAIMER

Tax maps are compiled from aerial photography, existing surveys, deeds, and landowner's descriptions. They are to be used for assessment purposes only, and not for conveyance.

10050 0 100 200 300 400 Feet

Effective 4/1/2019

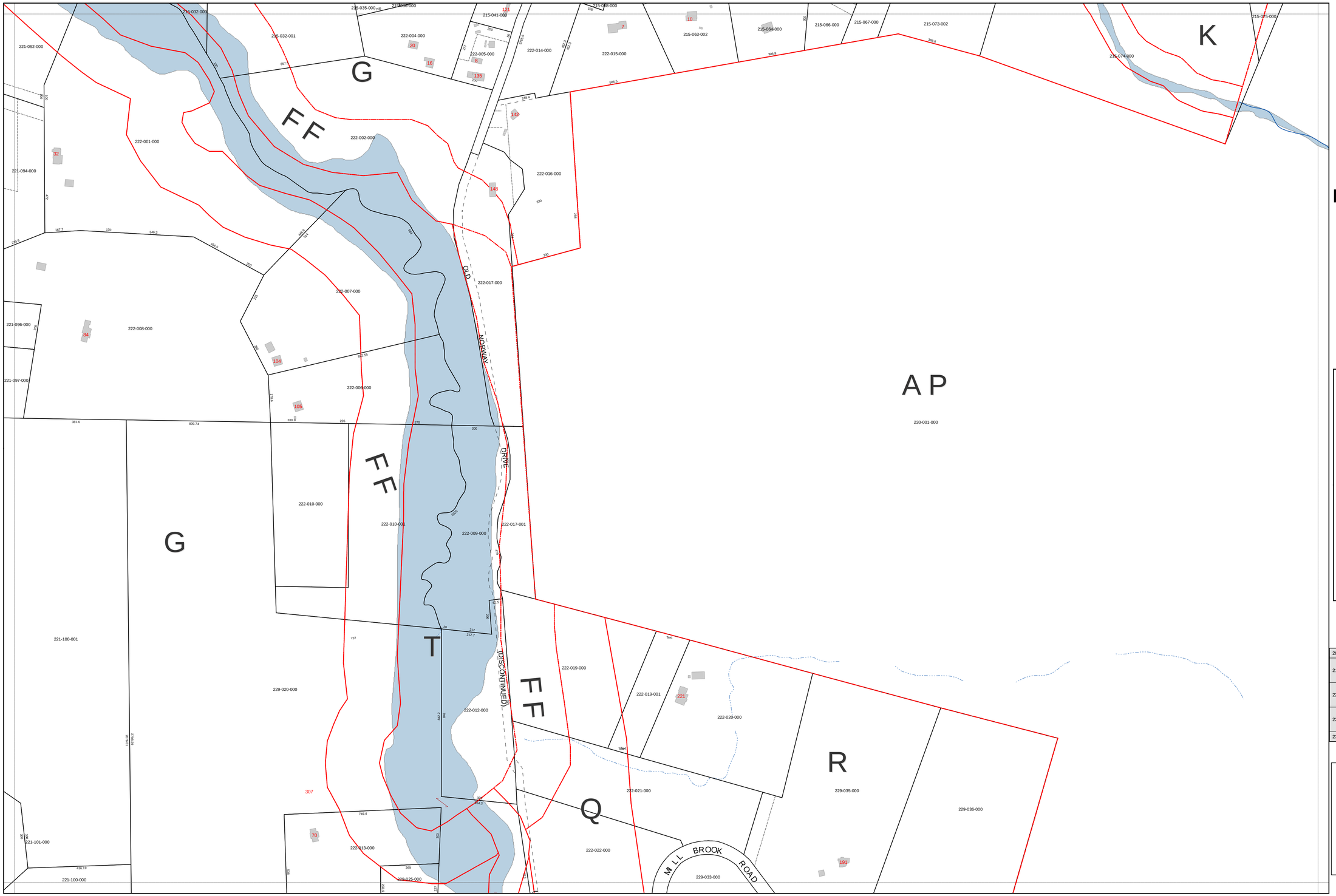

TOWN OF BAR HARBOR
COUNTY OF HANCOCK · STATE OF MAINE
INCORPORATED 1796

TOWN OF BAR HARBOR

HANCOCK CO.
MAINE

N
W E
S

LEGEND

- Parcel Boundary
- Right of Way
- Historical Parcel Line
- Stream
- Lake or Pond
- Building
- Match Line
- Zoning District Boundry
- 911 Property Address

FEMA DISTRICT

- A
- VE
- AE
- X

LOCATION

206	207	208	209	210
213	214	215	216	217
220	221	222	223	224
227	228	229	230	231
235	236	237	238	239

2019

222

Dirigo Spatial Systems, Inc.
1030 Carmel Road North • Hampden, Maine 04444
www.dirigospatial.com • (207) 745-3906

kappa mapping inc.
6 State Street, Suite 301
Bangor, Maine 04401
(207) 942-5200

DISCLAIMER

Tax maps are compiled from aerial photography, existing surveys, deeds, and landowner's descriptions. They are to be used for assessment purposes only, and not for conveyance.

10050 0 100 200 300 400 Feet

Effective 4/1/2019

TOWN OF BAR HARBOR
COUNTY OF HANCOCK · STATE OF MAINE
INCORPORATED 1796

TOWN OF BAR HARBOR

HANCOCK CO.
MAINE

N
W E
S

LEGEND

- Parcel Boundary
- Right of Way
- Historical Parcel Line
- Stream
- Lake or Pond
- Building
- Match Line
- Zoning District Boundry
- 911 Property Address

FEMA DISTRICT

A, VE, AE, X

LOCATION

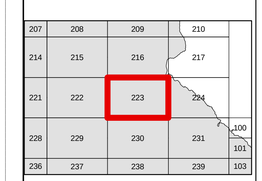

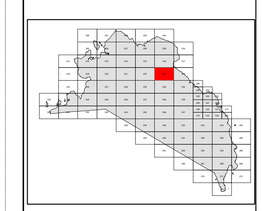

2019

223

Dirigo Spatial Systems, Inc.
1030 Carmel Road North • Hampden, Maine 04444
www.dirigospatial.com • (207) 745-3906

kappa mapping inc.
6 State Street, Suite 301
Bangor, Maine 04401
(207) 942-5200

DISCLAIMER

Tax maps are compiled from aerial photography, existing surveys, deeds, and landowner's descriptions. They are to be used for assessment purposes only, and not for conveyance.

10050 0 100 200 300 400 Feet

Effective 4/1/2019

TOWN OF BAR HARBOR
COUNTY OF HANCOCK · STATE OF MAINE
INCORPORATED 1796

TOWN OF BAR HARBOR

HANCOCK CO.
MAINE

N
W E
S

LEGEND

- Parcel Boundary
- Right of Way
- Historical Parcel Line
- Stream
- Lake or Pond
- Building
- Match Line
- Zoning District Boundry
- 911 Property Address

FEMA DISTRICT

- A
- VE
- AE
- X

LOCATION

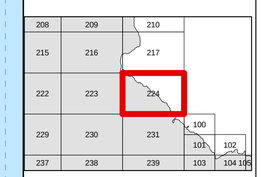

2019

224

Dirigo Spatial Systems, Inc.
1030 Carmel Road North • Hampden, Maine 04444
www.dirigospatial.com • (207) 745-3906

kappa mapping inc.
6 State Street, Suite 301
Bangor, Maine 04401
(207) 942-5200

DISCLAIMER

Tax maps are compiled from aerial photography, existing surveys, deeds, and landowner's descriptions. They are to be used for assessment purposes only, and not for conveyance.

10050 0 100 200 300 400 Feet

Effective 4/1/2019

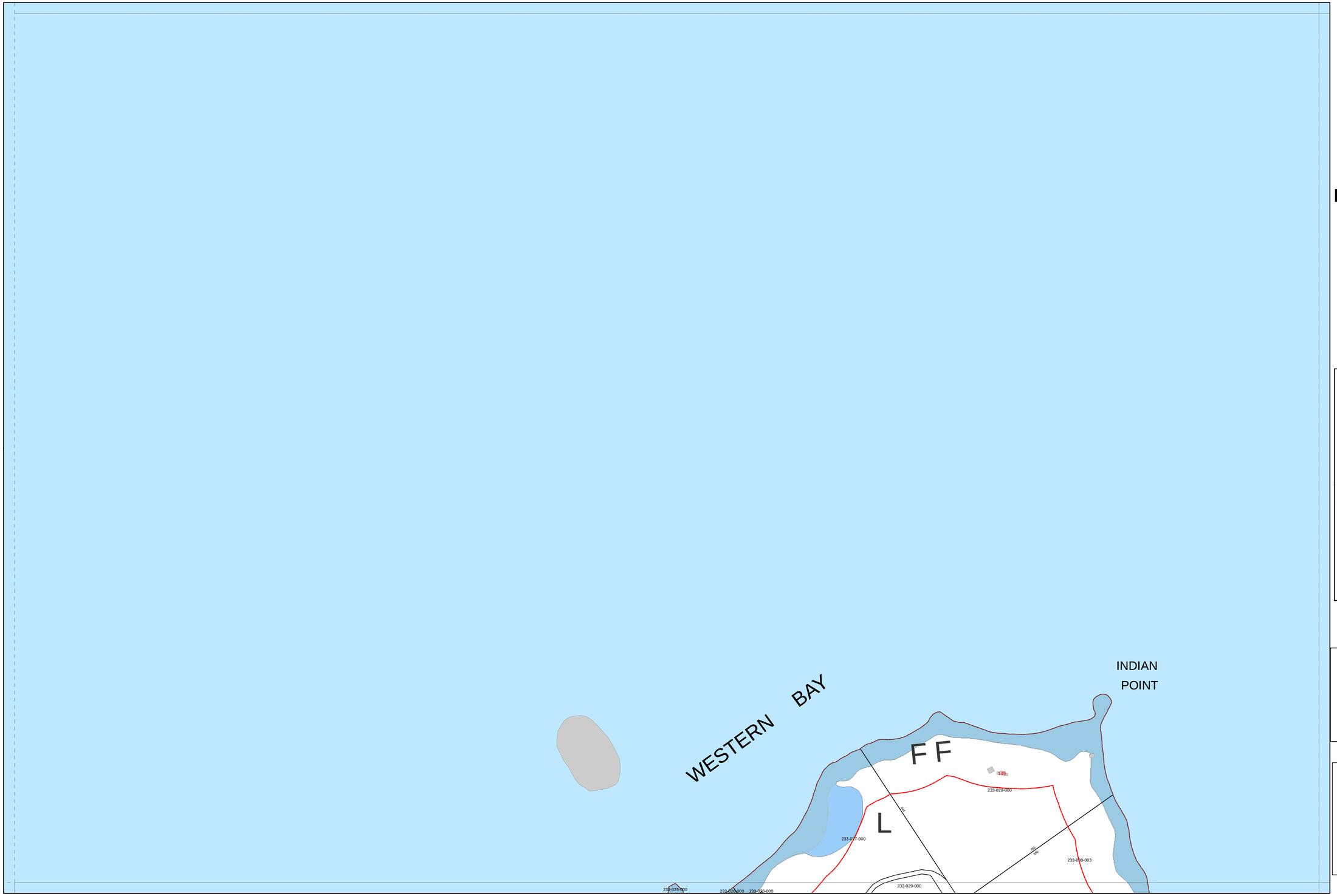

TOWN OF BAR HARBOR

TOWN OF BAR HARBOR

HANCOCK CO.
MAINE

N
W E
S

LEGEND

- Parcel Boundary
- Right of Way
- Historical Parcel Line
- Stream
- Lake or Pond
- Building
- Match Line
- Zoning District Boundry
- 911 Property Address

FEMA DISTRICT

- A
- VE
- AE
- X

LOCATION

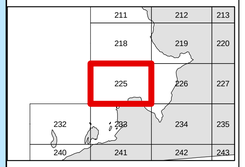

2019

225

Dirigo Spatial Systems, Inc.
1030 Carmel Road North • Hampden, Maine 04444
www.dirigospatial.com • (207) 745-3906

kappa mapping, inc.
6 State Street, Suite 301
Bangor, Maine 04401
(207) 942-5200

DISCLAIMER

Tax maps are compiled from aerial photography, existing surveys, deeds, and landowner's descriptions. They are to be used for assessment purposes only, and not for conveyance.

10050 0 100 200 300 400
Feet

Effective 4/1/2019

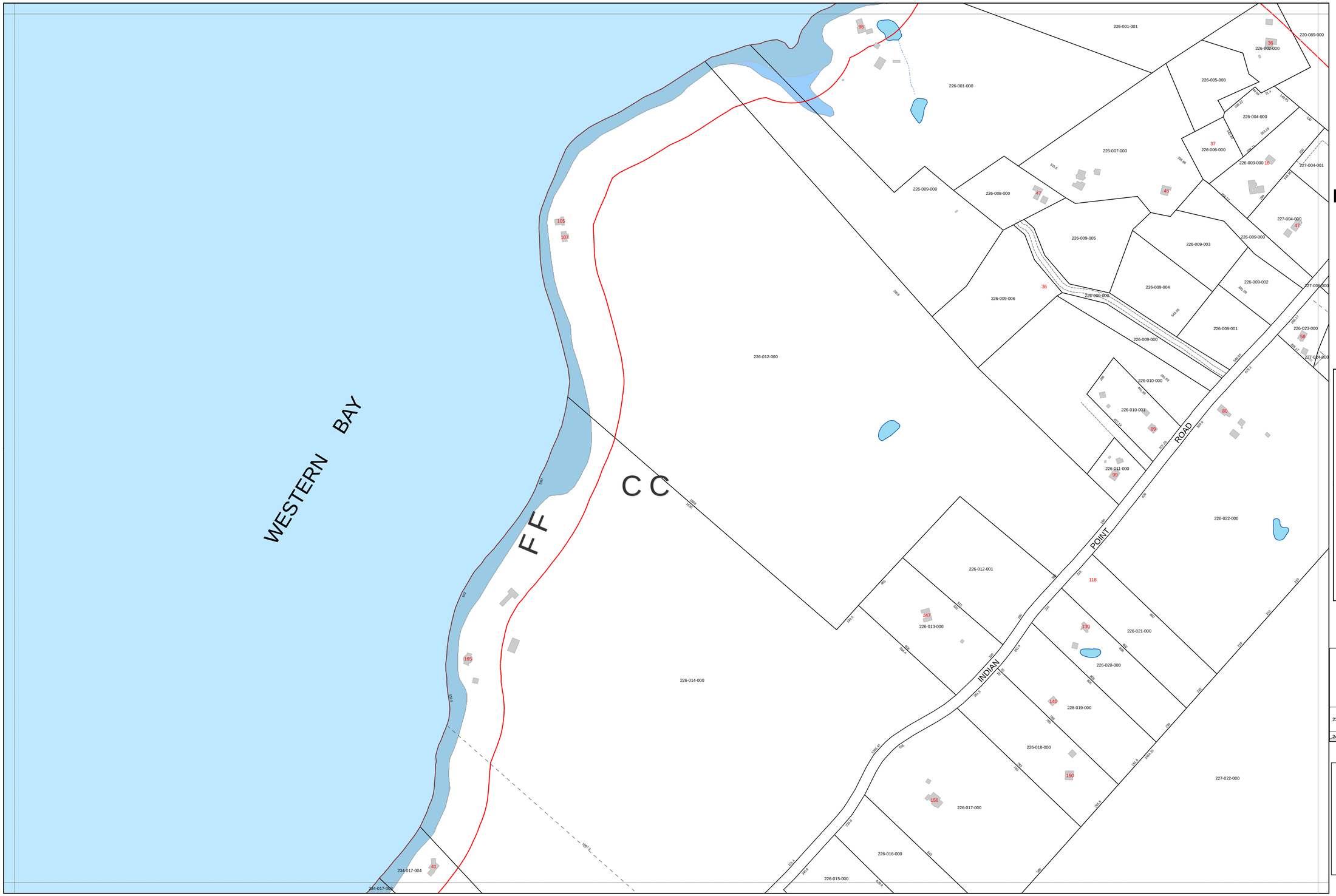

TOWN OF BAR HARBOR

HANCOCK CO.
MAINE

N
W E
S

LEGEND

- Parcel Boundary
- Right of Way
- Historical Parcel Line
- Stream
- Lake or Pond
- Building
- Match Line
- Zoning District Boundry
- 911 Property Address

FEMA DISTRICT

- A
- VE
- AE
- X

LOCATION

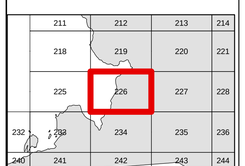

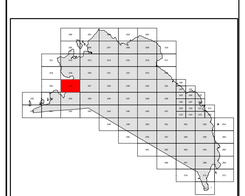

2019

226

Dirigo Spatial Systems, Inc.
1030 Carmel Road North • Hampden, Maine 04444
www.dirigospatial.com • (207) 745-3906

kappa mapping inc.
6 State Street, Suite 301
Bangor, Maine 04401
(207) 942-5200

DISCLAIMER

Tax maps are compiled from aerial photography, existing surveys, deeds, and landowner's descriptions. They are to be used for assessment purposes only, and not for conveyance.

10050 0 100 200 300 400 Feet

Effective 4/1/2019

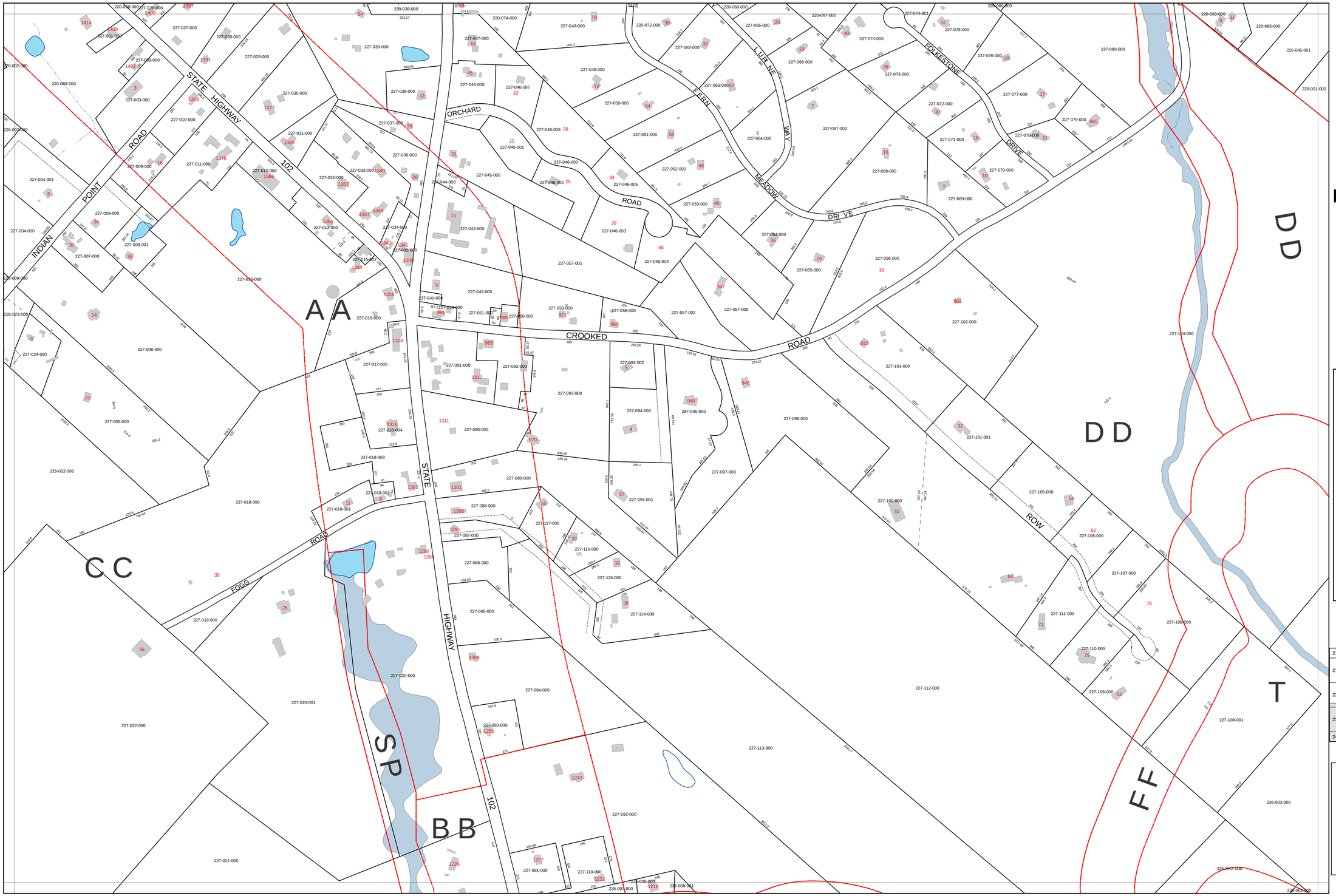

TOWN OF BAR HARBOR

HANCOCK CO.
MAINE

N W E S

LEGEND

- Parcel Boundary
- Right of Way
- Historical Parcel Line
- Stream
- Lake or Pond
- Building
- Match Line
- Zoning District Boundry
- 911 Property Address

FEMA DISTRICT

A, VE, AE, X

LOCATION

211	212	213	214	215
218	219	220	221	222
225	226	227	228	229
233	234	235	236	237
241	242	243	244	245

2019

227

Dirigo Spatial Systems, Inc.
1030 Carmel Road North • Hampden, Maine 04444
www.dirigospatial.com • (207) 745-3500

kappa mapping inc.
6 State Street, Suite 301
Bangor, Maine 04401
(207) 942-5200

DISCLAIMER

Tax maps are compiled from aerial photography, existing surveys, deeds, and landowner's descriptions. They are to be used for assessment purposes only, and not for conveyance.

10050 0 100 200 300 400 Feet

Effective 4/1/2019

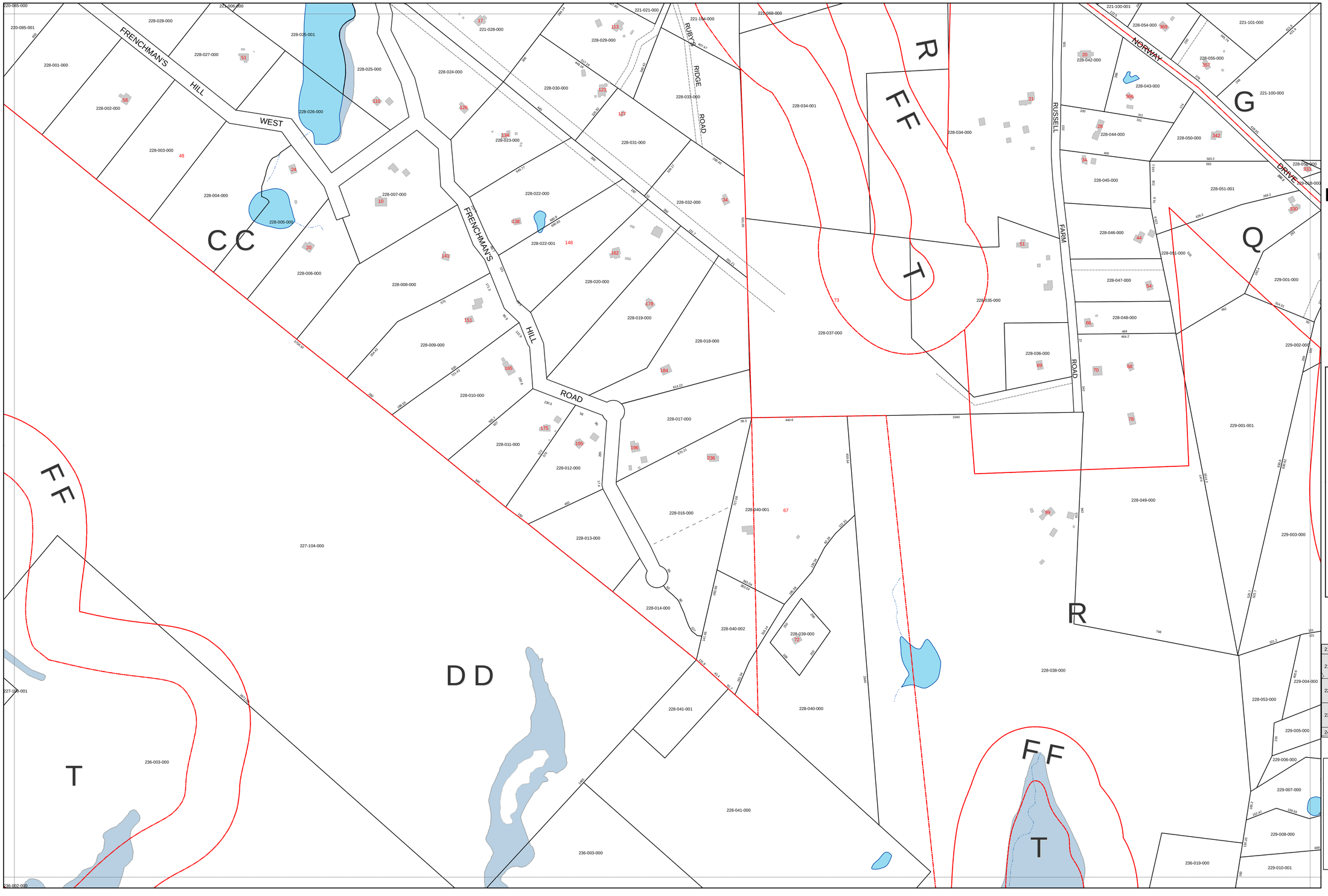

TOWN OF BAR HARBOR

TOWN OF BAR HARBOR

HANCOCK CO.
MAINE

N
W E
S

LEGEND

- Parcel Boundary
- Right of Way
- Historical Parcel Line
- Stream
- Lake or Pond
- Building
- Match Line
- Zoning District Boundry
- 911 Property Address

FEMA DISTRICT

- A
- VE
- AE
- X

LOCATION

212	213	214	215	216
219	220	221	222	223
226	227	228	229	230
234	235	236	237	238
242	243	244	245	246

2019

228

Dirigo Spatial Systems, Inc.
1030 Carmel Road North • Hampden, Maine 04444
www.dirigospatial.com • (207) 745-3906

kappa mapping, inc.
6 State Street, Suite 301
Bangor, Maine 04401
(207) 942-5200

DISCLAIMER

Tax maps are compiled from aerial photography, existing surveys, deeds, and landowner's descriptions. They are to be used for assessment purposes only, and not for conveyance.

10050 0 100 200 300 400 Feet

Effective 4/1/2019

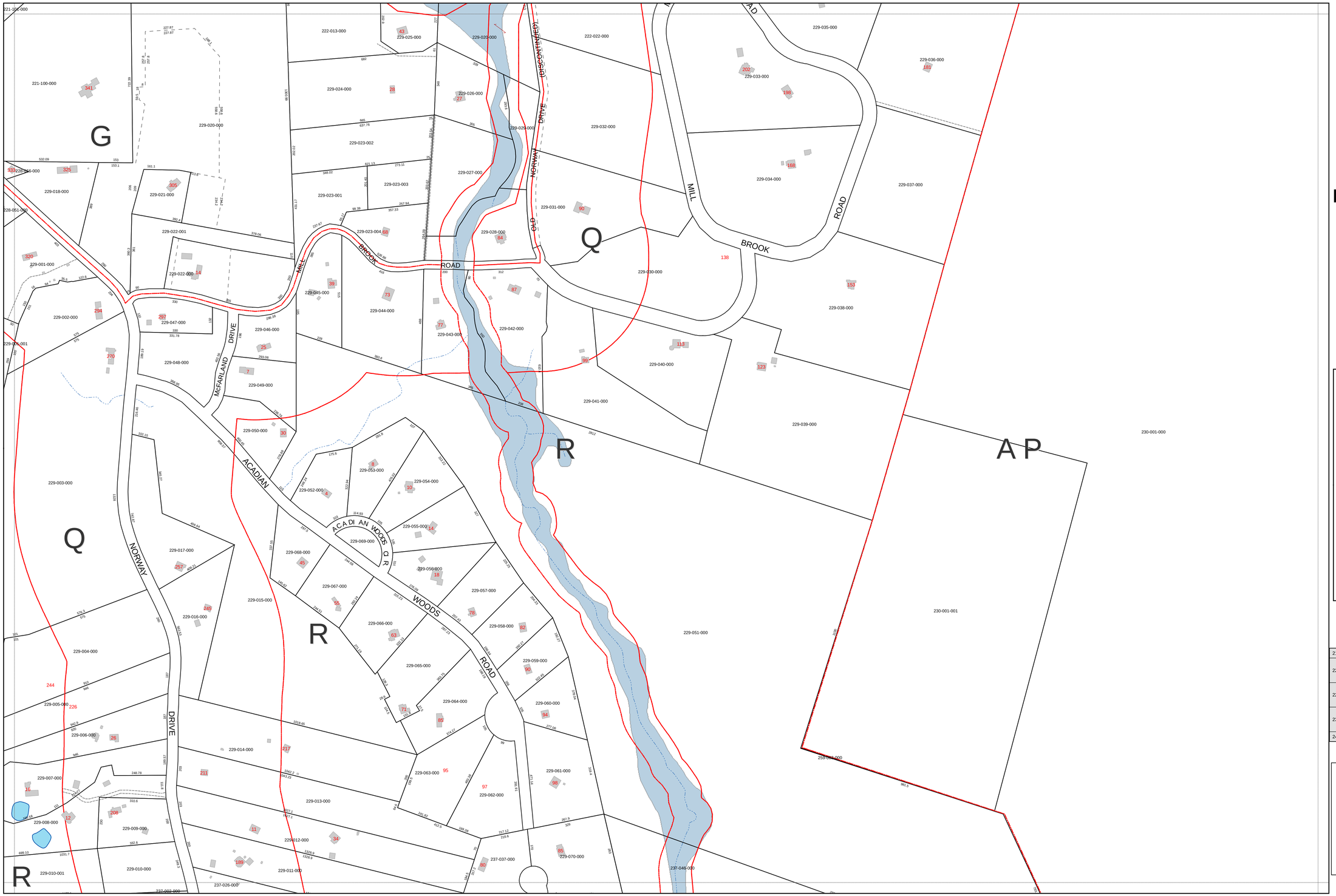

TOWN OF BAR HARBOR
COUNTY OF HANCOCK · STATE OF MAINE
INCORPORATED 1796

TOWN OF BAR HARBOR

HANCOCK CO.
MAINE

N
W E
S

LEGEND

- Parcel Boundary
- Right of Way
- Historical Parcel Line
- Stream
- Lake or Pond
- Building
- Match Line
- Zoning District Boundry
- 911 Property Address

FEMA DISTRICT

- A
- VE
- AE
- X

LOCATION

213	214	215	216	217
220	221	222	223	224
227	228	229	230	231
235	236	237	238	239
243	244	245	246	247

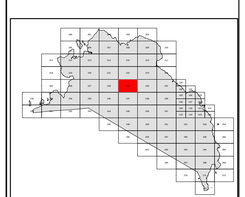

2019

229

Dirigo Spatial Systems, Inc.
1030 Carmel Road North • Hampden, Maine 04444
www.dirigospatial.com • (207) 745-3906

kappa mapping inc.
6 State Street, Suite 301
Bangor, Maine 04401
(207) 942-5200

DISCLAIMER

Tax maps are compiled from aerial photography, existing surveys, deeds, and landowner's descriptions. They are to be used for assessment purposes only, and not for conveyance.

10050 0 100 200 300 400
Feet

Effective 4/1/2019

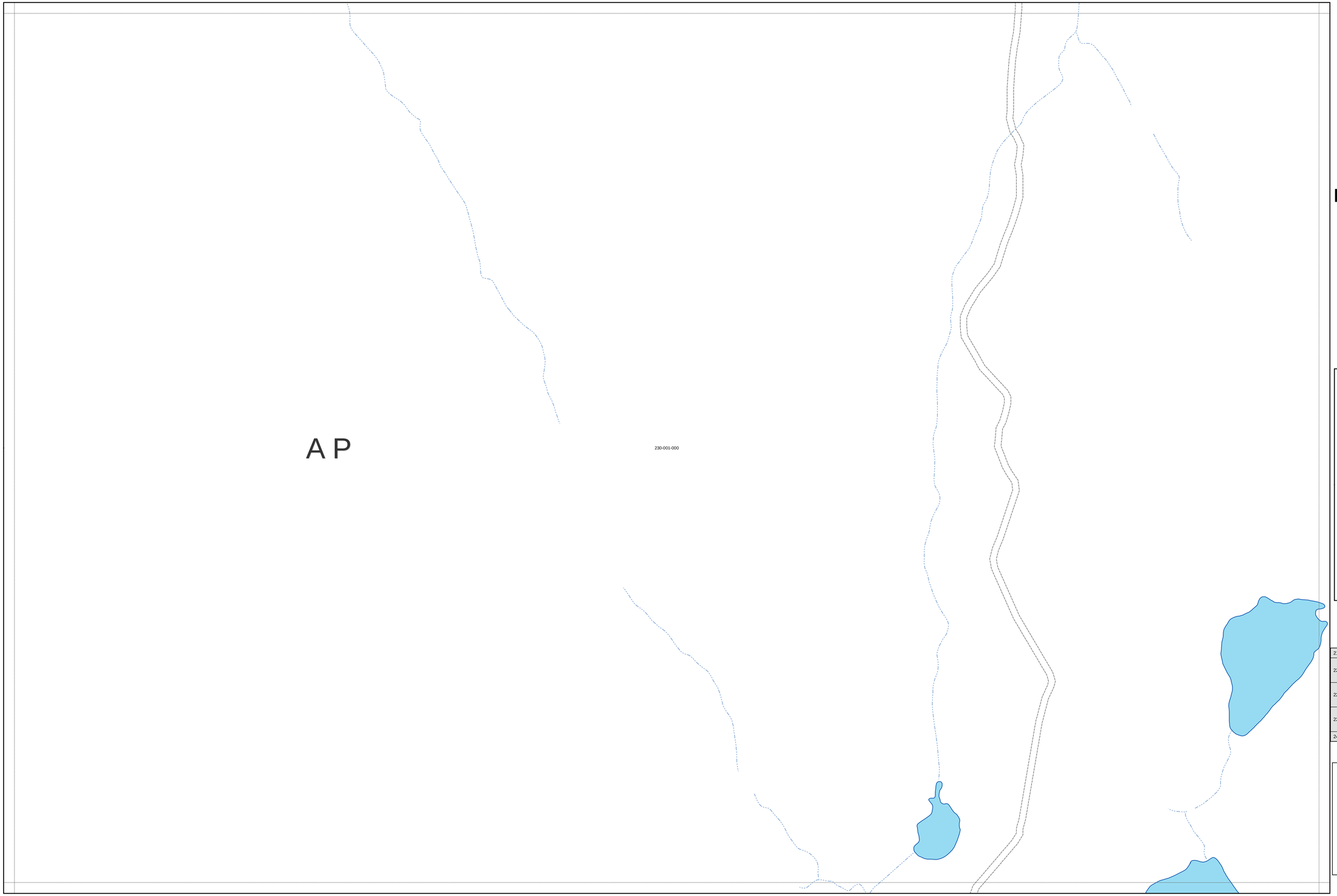

TOWN OF BAR HARBOR

HANCOCK CO.
MAINE

N
W E
S

LEGEND

- Parcel Boundary
- Right of Way
- Historical Parcel Line
- Stream
- Lake or Pond
- Building
- Match Line
- Zoning District Boundry
- 911 Property Address

FEMA DISTRICT

A, VE, AE, X

LOCATION

214	215	216	217	
221	222	223	224	
228	229	230	231	100 / 101
236	237	238	239	103 / 106
244	245	246	247	109

2019

230

Dirigo Spatial Systems, Inc.
1030 Carmel Road North • Hampden, Maine 04444
www.dirigospatial.com • (207) 745-3906

kappa mapping, inc.
6 State Street, Suite 301
Bangor, Maine 04401
(207) 942-5200

DISCLAIMER

Tax maps are compiled from aerial photography, existing surveys, deeds, and landowner's descriptions. They are to be used for assessment purposes only, and not for conveyance.

10050 0 100 200 300 400 Feet

Effective 4/1/2019

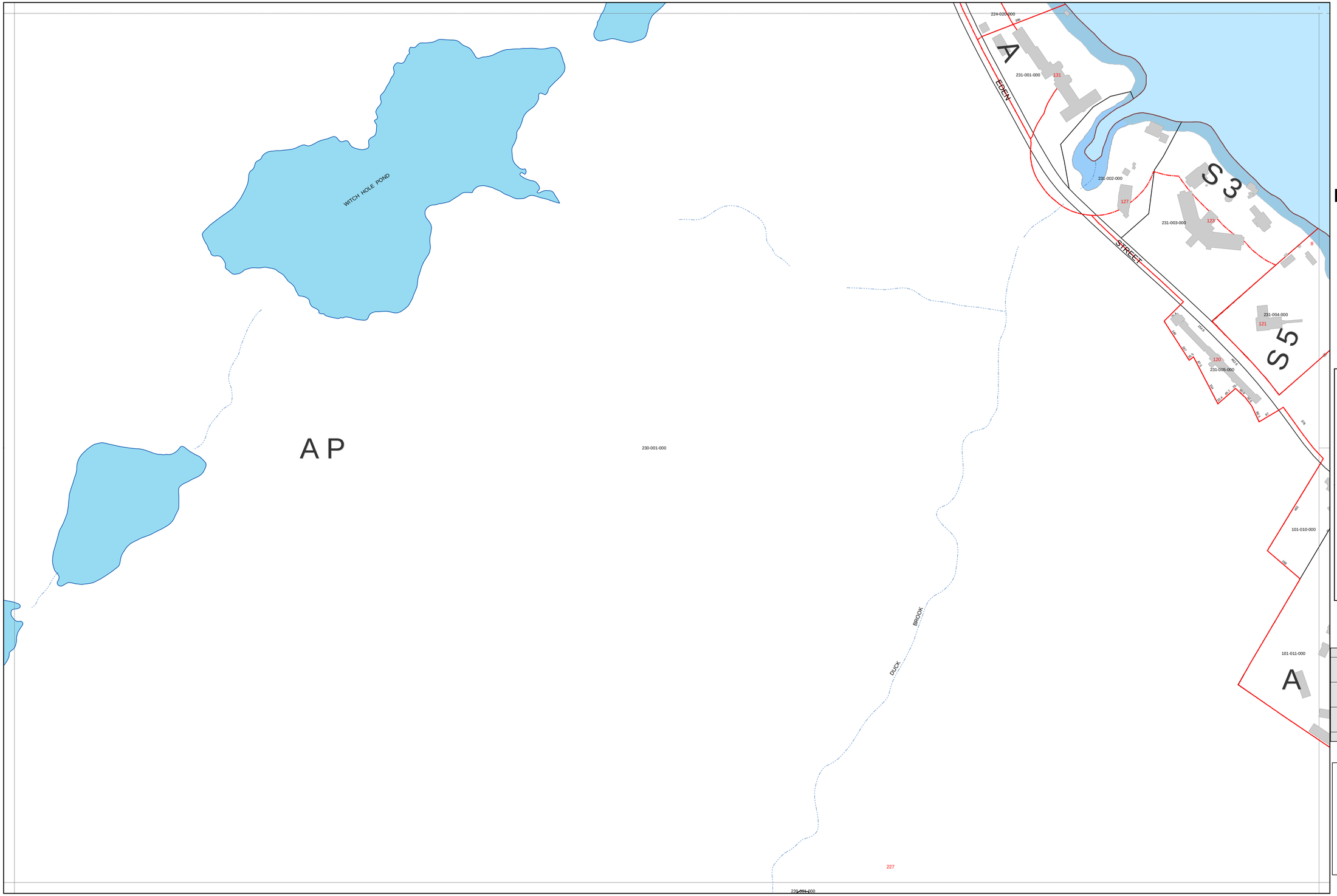

TOWN OF BAR HARBOR
COUNTY OF HANCOCK · STATE OF MAINE
INCORPORATED 1796

TOWN OF BAR HARBOR

HANCOCK CO.
MAINE

N
W E
S

LEGEND

- Parcel Boundary
- Right of Way
- Historical Parcel Line
- Stream
- Lake or Pond
- Building
- Match Line
- Zoning District Boundry
- 911 Property Address

FEMA DISTRICT

A, VE, AE, X

LOCATION

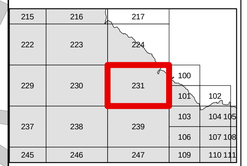

2019

231

Dirigo Spatial Systems, Inc.
1030 Carmel Road North • Hampden, Maine 04444
www.dirigospatial.com • (207) 745-3906

kappa mapping, inc.
6 State Street, Suite 301
Bangor, Maine 04401
(207) 942-5200

DISCLAIMER

Tax maps are compiled from aerial photography, existing surveys, deeds, and landowner's descriptions. They are to be used for assessment purposes only, and not for conveyance.

10050 0 100 200 300 400 Feet

Effective 4/1/2019

TOWN OF BAR HARBOR

TOWN OF BAR HARBOR

HANCOCK CO.
MAINE

N
W E
S

LEGEND

- Parcel Boundary
- Right of Way
- Historical Parcel Line
- Stream
- Lake or Pond
- Building
- Match Line
- Zoning District Boundry
- 911 Property Address

FEMA DISTRICT

- A
- VE
- AE
- X

LOCATION

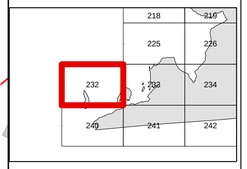

2019

232

Dirigo Spatial Systems, Inc.
1030 Carmel Road North • Hampden, Maine 04444
www.dirigospatial.com • (207) 745-3906

kappa mapping, inc.
6 State Street, Suite 301
Bangor, Maine 04401
(207) 942-5200

DISCLAIMER

Tax maps are compiled from aerial photography, existing surveys, deeds, and landowner's descriptions. They are to be used for assessment purposes only, and not for conveyance.

10050 0 100 200 300 400
Feet

Effective 4/1/2019

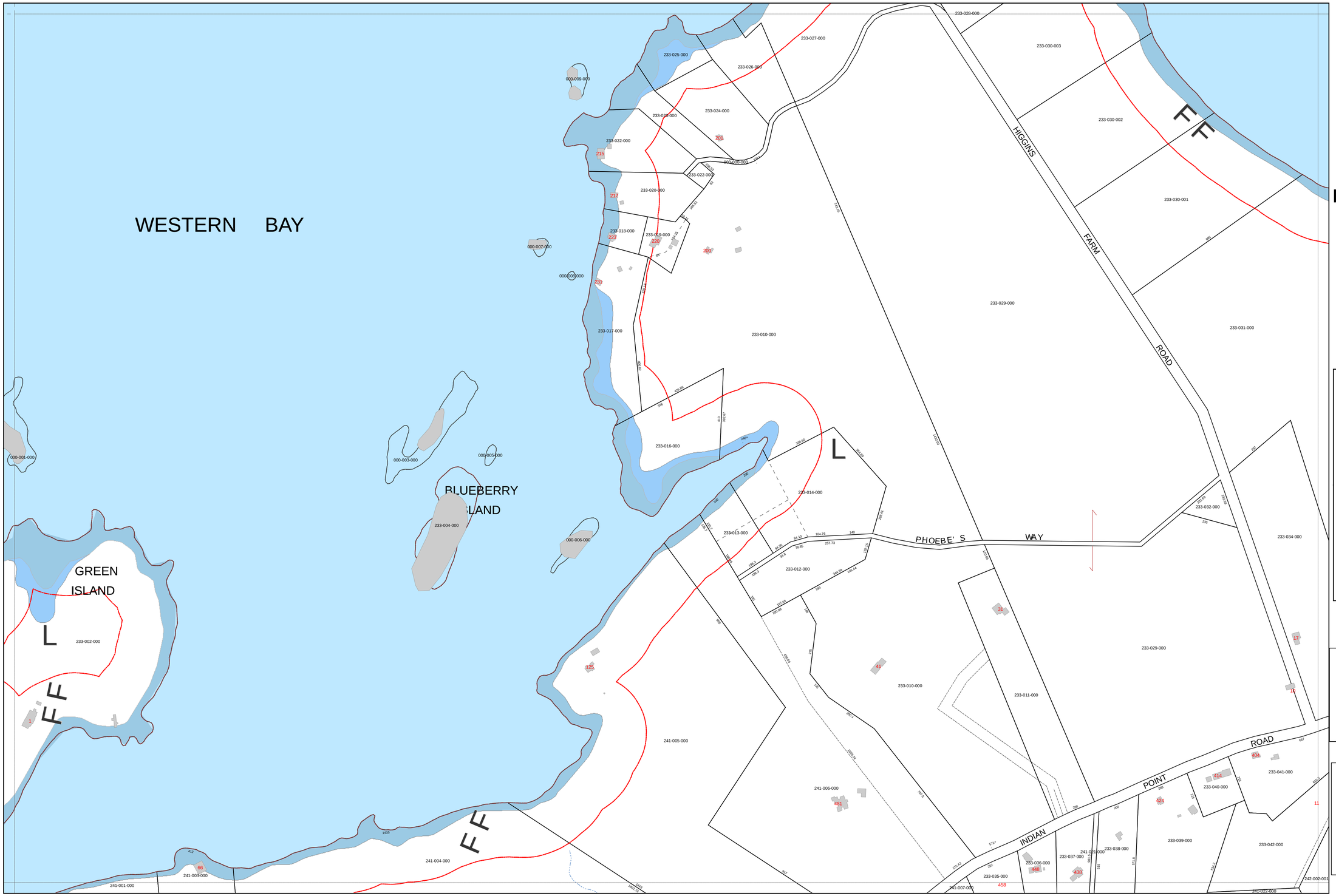

TOWN OF BAR HARBOR
COUNTY OF HANCOCK · STATE OF MAINE
INCORPORATED 1796

TOWN OF BAR HARBOR

HANCOCK CO.
MAINE

N
W E
S

LEGEND

- Parcel Boundary
- Right of Way
- Historical Parcel Line
- Stream
- Lake or Pond
- Building
- Match Line
- Zoning District Boundry
- 911 Property Address

FEMA DISTRICT

- A
- VE
- AE
- X

LOCATION

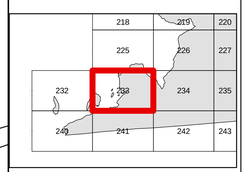

2019

233

Dirigo Spatial Systems, Inc.
1030 Carmel Road North • Hampden, Maine 04444
www.dirigospatial.com • (207) 745-3906

kappa mapping inc.
6 State Street, Suite 301
Bangor, Maine 04401
(207) 942-5200

DISCLAIMER

Tax maps are compiled from aerial photography, existing surveys, deeds, and landowner's descriptions. They are to be used for assessment purposes only, and not for conveyance.

10050 0 100 200 300 400 Feet

Effective 4/1/2019

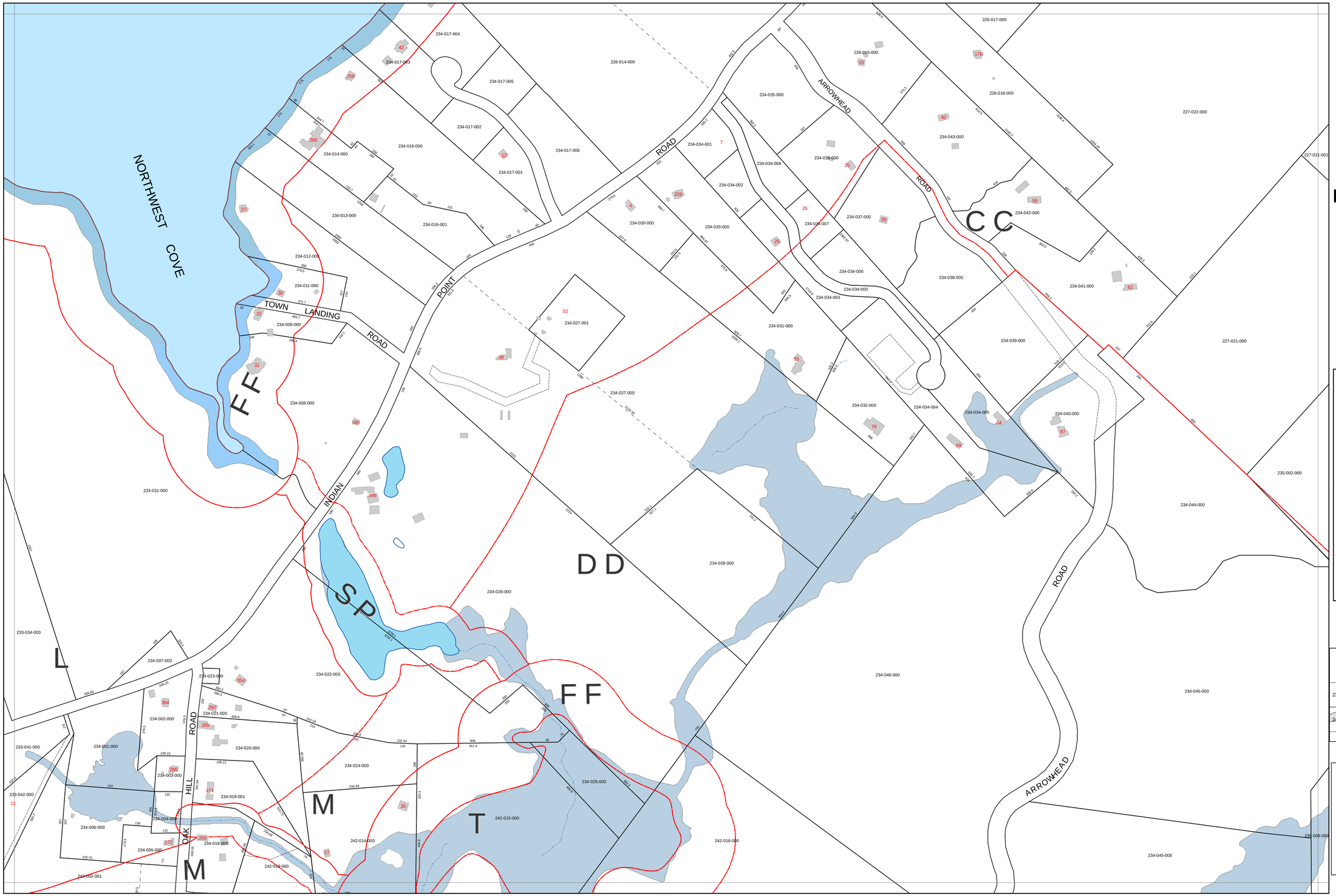

TOWN OF BAR HARBOR

HANCOCK CO.
MAINE

N
W E
S

LEGEND

- Parcel Boundary
- Right of Way
- Historical Parcel Line
- Stream
- Lake or Pond
- Building
- Match Line
- Zoning District Boundry
- 911 Property Address

FEMA DISTRICT

- A
- VE
- AE
- X

LOCATION

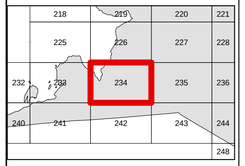

2019

234

Dirigo Spatial Systems, Inc.
1030 Carmel Road North • Hampden, Maine 04444
www.dirigospatial.com • (207) 745-3906

kappa mapping, inc.
6 State Street, Suite 301
Bangor, Maine 04401
(207) 942-5200

DISCLAIMER

Tax maps are compiled from aerial photography, existing surveys, deeds, and landowner's descriptions. They are to be used for assessment purposes only, and not for conveyance.

10050 0 100 200 300 400
Feet

Effective 4/1/2019

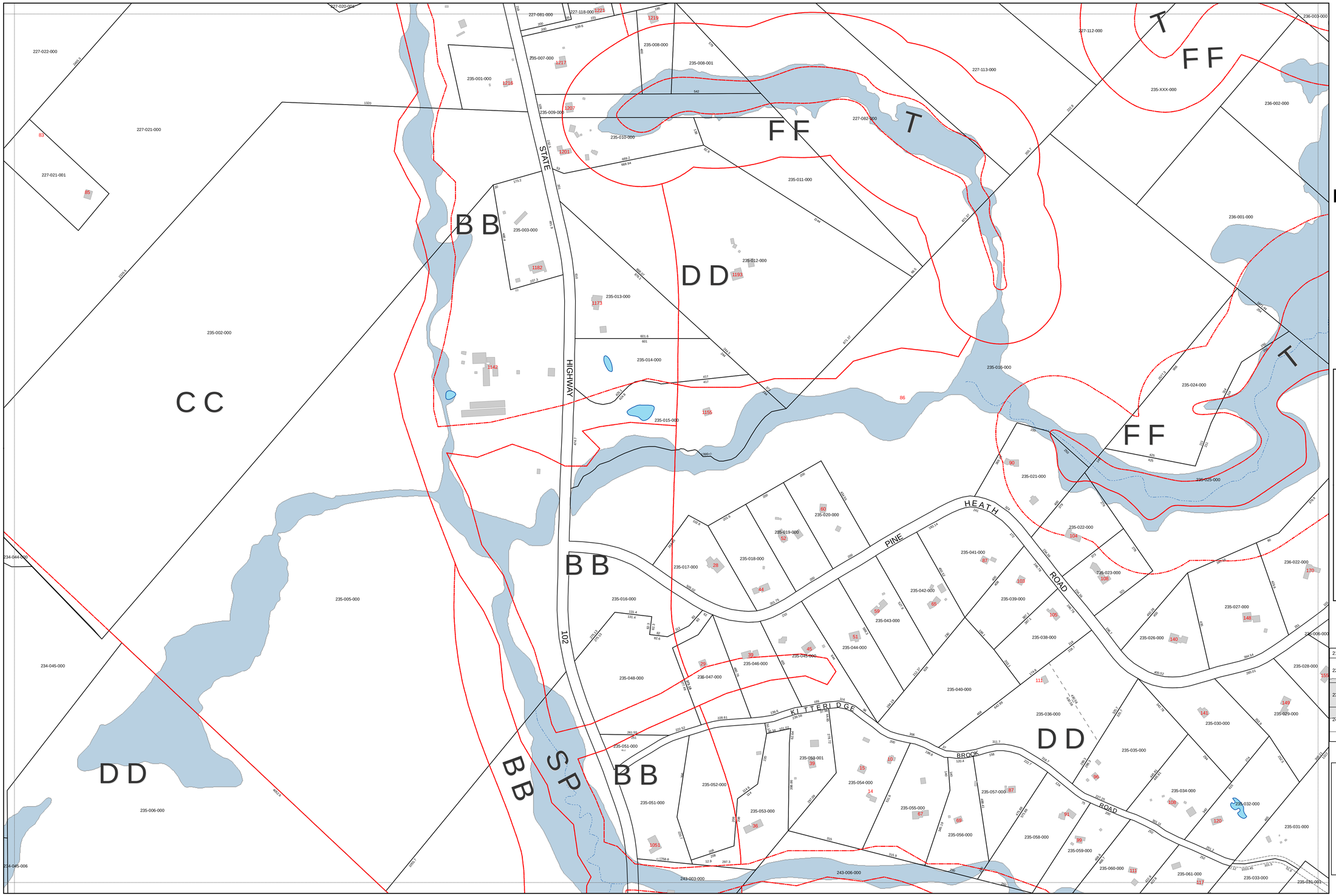

TOWN OF BAR HARBOR

HANCOCK CO.
MAINE

N
W E
S

LEGEND

- Parcel Boundary
- Right of Way
- Historical Parcel Line
- Stream
- Lake or Pond
- Building
- Match Line
- Zoning District Boundry
- 911 Property Address

FEMA DISTRICT

- A
- VE
- AE
- X

LOCATION

218	219	220	221	222
225	226	227	228	229
233	234	235	236	237
241	242	243	244	245
			248	249

2019

235

Dirigo Spatial Systems, Inc.
1030 Carmel Road North • Hampden, Maine 04444
www.dirigospatial.com • (207) 745-3506

kappa mapping, inc.
6 State Street, Suite 301
Bangor, Maine 04401
(207) 942-5200

DISCLAIMER

Tax maps are compiled from aerial photography, existing surveys, deeds, and landowner's descriptions. They are to be used for assessment purposes only, and not for conveyance.

10050 0 100 200 300 400 Feet

Effective 4/1/2019

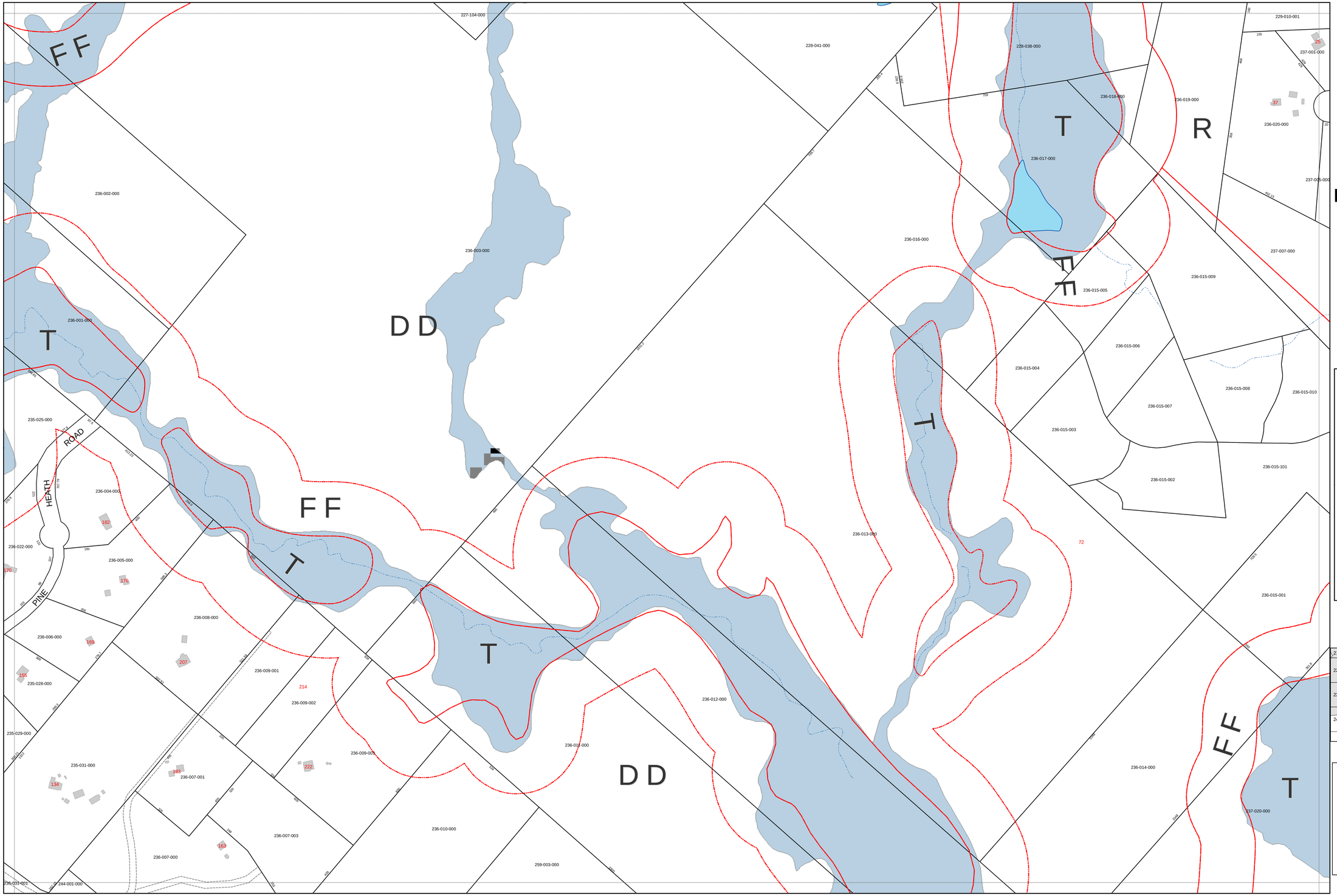

TOWN OF BAR HARBOR
COUNTY OF HANCOCK · STATE OF MAINE
INCORPORATED 1796

TOWN OF BAR HARBOR

HANCOCK CO.
MAINE

N
W E
S

LEGEND

- Parcel Boundary
- Right of Way
- Historical Parcel Line
- Stream
- Lake or Pond
- Building
- Match Line
- Zoning District Boundry
- 911 Property Address

FEMA DISTRICT

A, VE, AE, X

LOCATION

219	220	221	222	223
226	227	228	229	230
234	235	236	237	238
242	243	244	245	246
		248	249	250

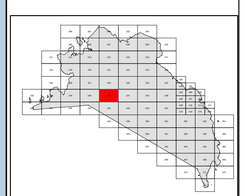

2019

236

Dirigo Spatial Systems, Inc.
1030 Carmel Road North • Hampden, Maine 04444
www.dirigospatial.com • (207) 745-3506

kappa mapping inc.
6 State Street, Suite 301
Bangor, Maine 04401
(207) 942-5200

DISCLAIMER

Tax maps are compiled from aerial photography, existing surveys, deeds, and landowner's descriptions. They are to be used for assessment purposes only, and not for conveyance.

10050 0 100 200 300 400 Feet

Effective 4/1/2019

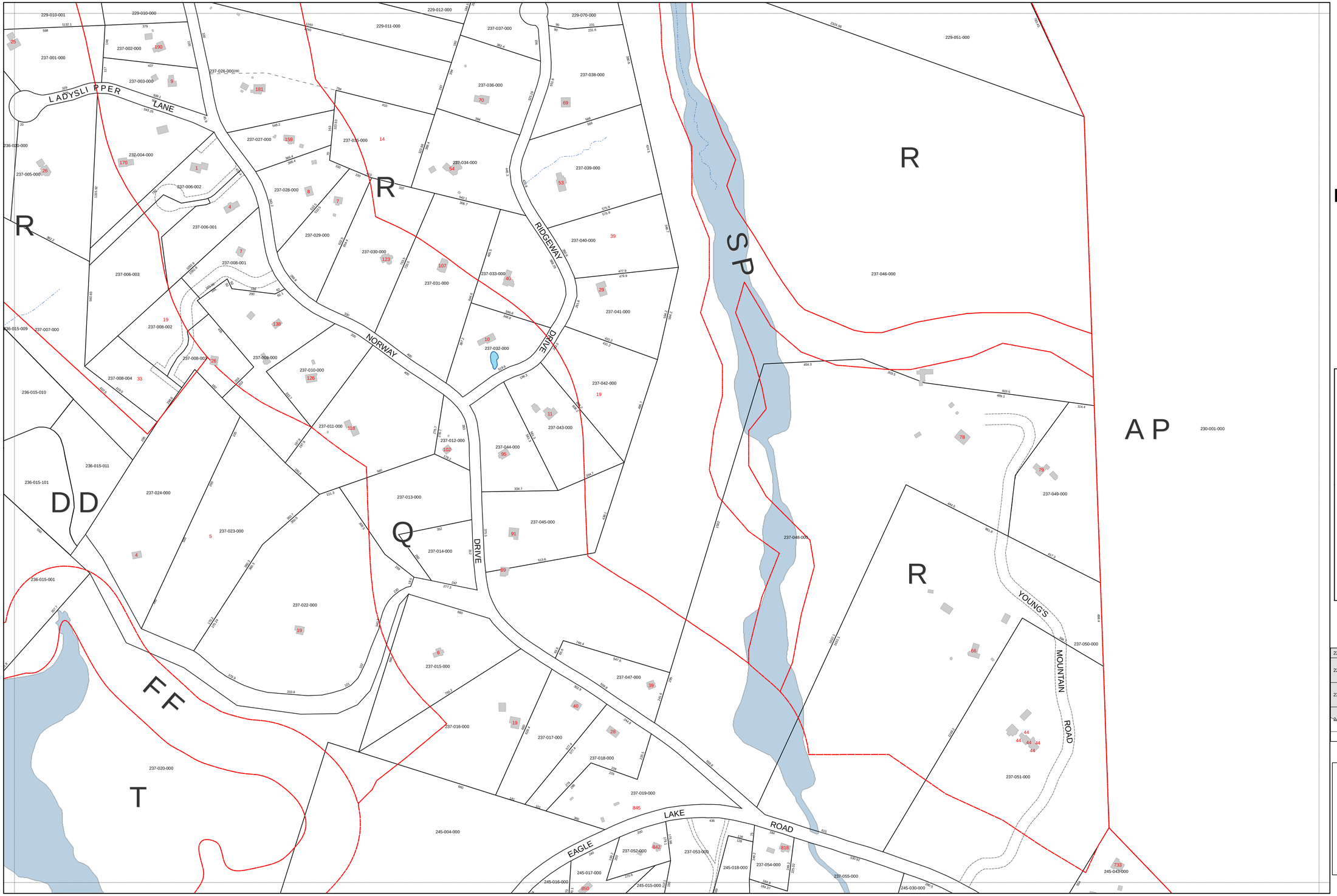

TOWN OF BAR HARBOR

HANCOCK CO.
MAINE

N
W E
S

LEGEND

- Parcel Boundary
- Right of Way
- Historical Parcel Line
- Stream
- Lake or Pond
- Building
- Match Line
- Zoning District Boundry
- 911 Property Address

FEMA DISTRICT

- A
- VE
- AE
- X

LOCATION

220	221	222	223	224
227	228	229	230	231
235	236	237	238	239
243	244	245	246	247
	248	249	250	251

2019

237

Dirigo Spatial Systems, Inc.
1030 Carmel Road North • Hampden, Maine 04444
www.dirigospatial.com • (207) 745-3906

kappa mapping inc.
6 State Street, Suite 301
Bangor, Maine 04401
(207) 942-5200

DISCLAIMER

Tax maps are compiled from aerial photography, existing surveys, deeds, and landowner's descriptions. They are to be used for assessment purposes only, and not for conveyance.

10050 0 100 200 300 400 Feet

Effective 4/1/2019

TOWN OF BAR HARBOR

HANCOCK CO.
MAINE

N
W E
S

LEGEND

- Parcel Boundary
- Right of Way
- Historical Parcel Line
- Stream
- Lake or Pond
- Building
- Match Line
- Zoning District Boundry
- 911 Property Address

FEMA DISTRICT

- A
- VE
- AE
- X

LOCATION

221	222	223	224	
228	229	230	231	100 / 101
236	237	238	239	103 / 106
244	245	246	247	109 / 113
248	249	250	251	252

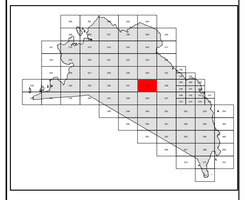

2019

238

Dirigo Spatial Systems, Inc.
1030 Carmel Road North • Hampden, Maine 04444
www.dirigospatial.com • (207) 745-3906

kappa mapping inc.
6 State Street, Suite 301
Bangor, Maine 04401
(207) 942-5200

DISCLAIMER

Tax maps are compiled from aerial photography, existing surveys, deeds, and landowner's descriptions. They are to be used for assessment purposes only, and not for conveyance.

10050 0 100 200 300 400 Feet

Effective 4/1/2019

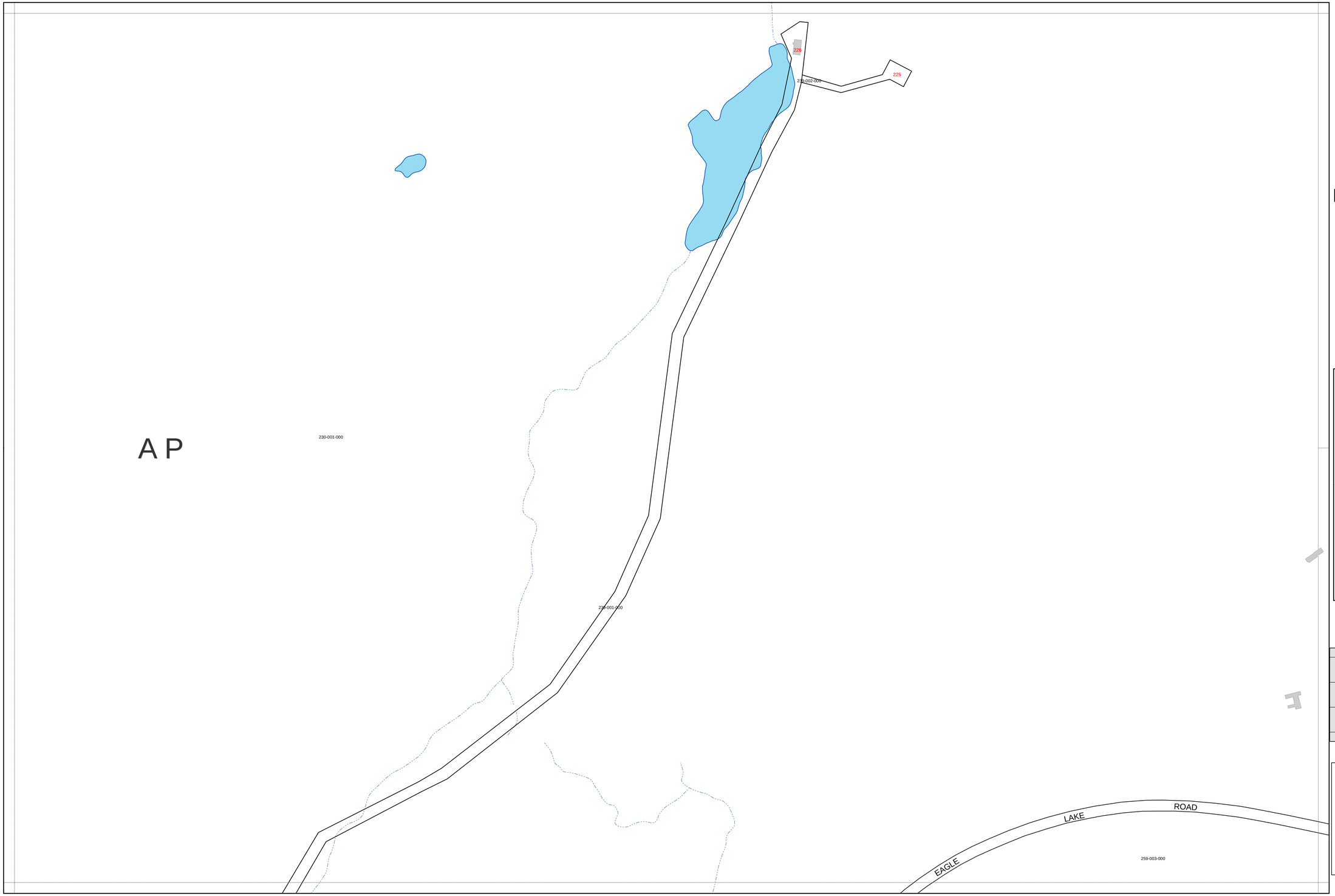

TOWN OF BAR HARBOR
COUNTY OF HANCOCK · STATE OF MAINE
INCORPORATED 1796

TOWN OF BAR HARBOR

HANCOCK CO.
MAINE

N
W E
S

LEGEND

- Parcel Boundary
- Right of Way
- Historical Parcel Line
- Stream
- Lake or Pond
- Building
- Match Line
- Zoning District Boundry
- 911 Property Address

FEMA DISTRICT

A, VE, AE, X

LOCATION

2019

239

Dirigo Spatial Systems, Inc.
1030 Carmel Road North • Hampden, Maine 04444
www.dirigospatial.com • (207) 745-3906

kappa mapping, inc.
6 State Street, Suite 301
Bangor, Maine 04401
(207) 942-5200

DISCLAIMER

Tax maps are compiled from aerial photography, existing surveys, deeds, and landowner's descriptions. They are to be used for assessment purposes only, and not for conveyance.

10050 0 100 200 300 400
Feet

Effective 4/1/2019

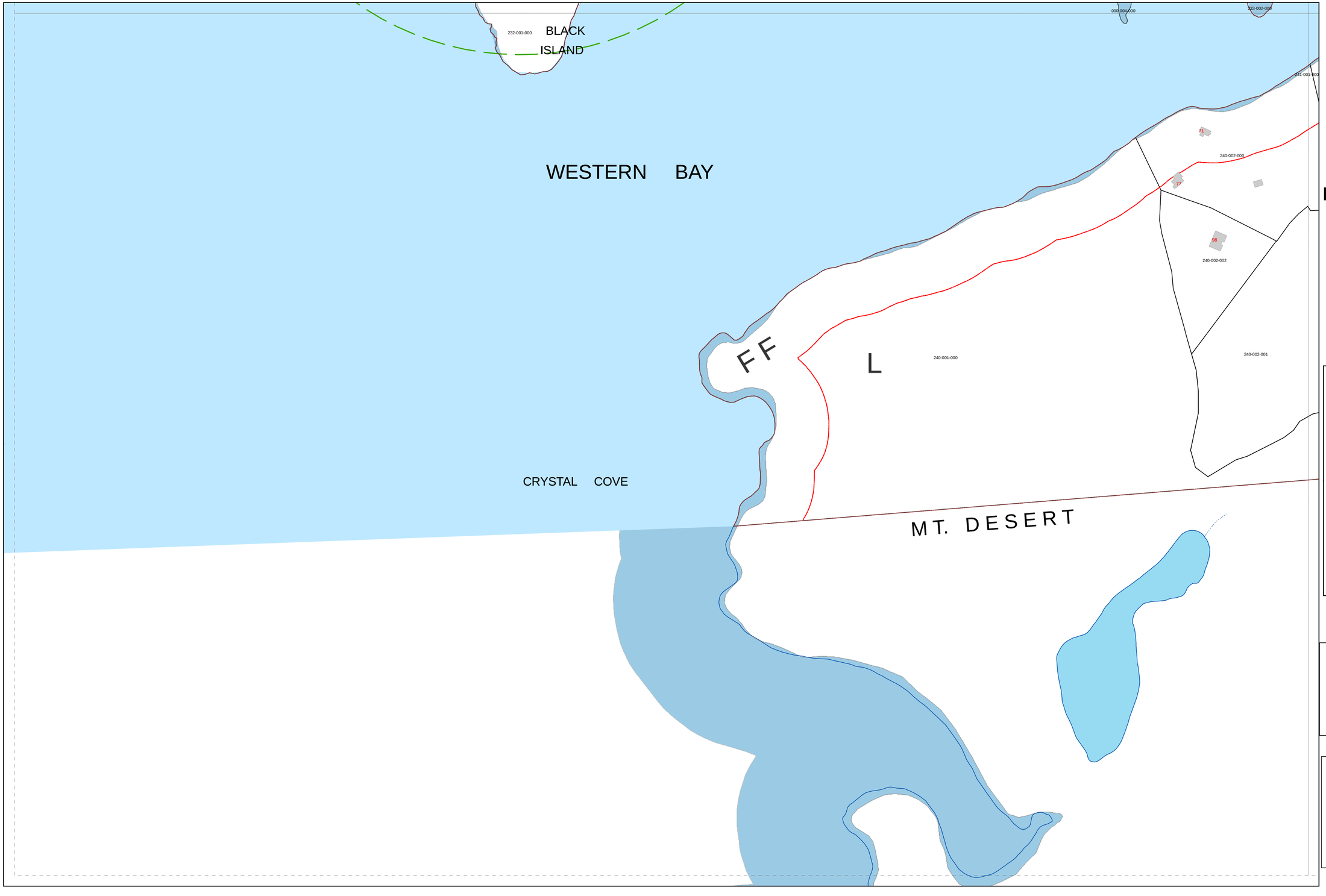

TOWN OF BAR HARBOR
HANCOCK CO. MAINE

TOWN
OF
BAR HARBOR

HANCOCK CO.
MAINE

N
W E
S

LEGEND

- Parcel Boundary
- Right of Way
- Historical Parcel Line
- Stream
- Lake or Pond
- Building
- Match Line
- Zoning District Boundry
- 911 Property Address

FEMA DISTRICT

- A
- VE
- AE
- X

LOCATION

2019
240

Dirigo Spatial Systems, Inc.
1030 Carmel Road North • Hampden, Maine 04444
www.dirigospatial.com • (207) 745-3906

kappa mapping, inc.
6 State Street, Suite 301
Bangor, Maine 04401
(207) 942-5200

DISCLAIMER

Tax maps are compiled from aerial photography, existing surveys, deeds, and landowner's descriptions. They are to be used for assessment purposes only, and not for conveyance.

10050 0 100 200 300 400 Feet

Effective 4/1/2019

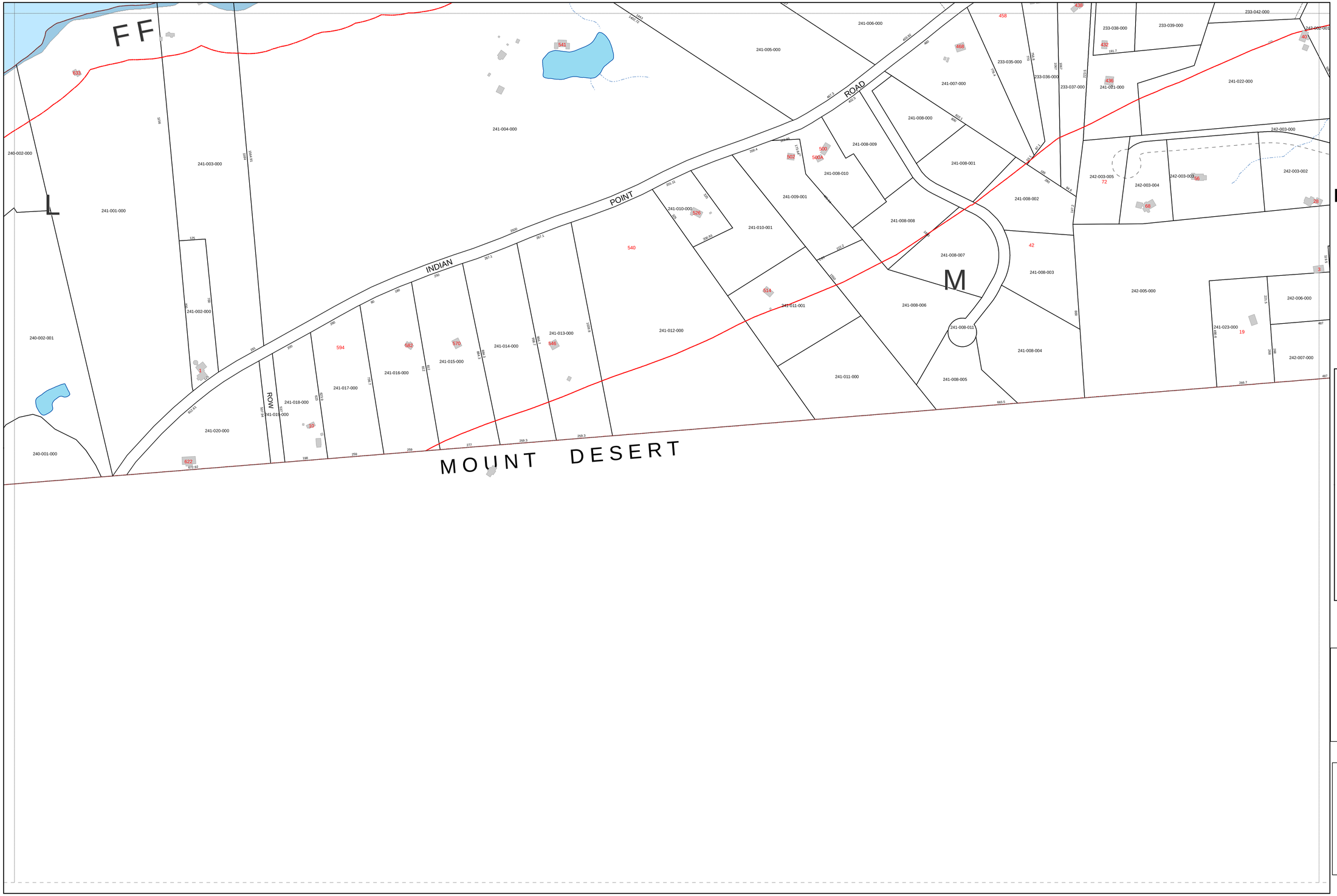

TOWN OF BAR HARBOR
COUNTY OF HANCOCK · STATE OF MAINE
INCORPORATED 1796

TOWN OF BAR HARBOR

HANCOCK CO.
MAINE

N
W E
S

LEGEND

- Parcel Boundary
- Right of Way
- Historical Parcel Line
- Stream
- Lake or Pond
- Building
- Match Line
- Zoning District Boundry
- 911 Property Address

FEMA DISTRICT

- A
- VE
- AE
- X

LOCATION

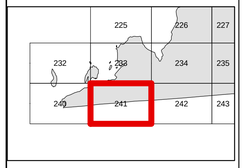

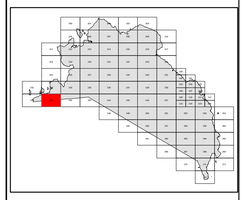

2019

241

Dirigo Spatial Systems, Inc.
1030 Carmel Road North • Hampden, Maine 04444
www.dirigospatial.com • (207) 745-3906

kappa mapping, inc.
6 State Street, Suite 301
Bangor, Maine 04401
(207) 942-5200

DISCLAIMER

Tax maps are compiled from aerial photography, existing surveys, deeds, and landowner's descriptions. They are to be used for assessment purposes only, and not for conveyance.

10050 0 100 200 300 400 Feet

Effective 4/1/2019

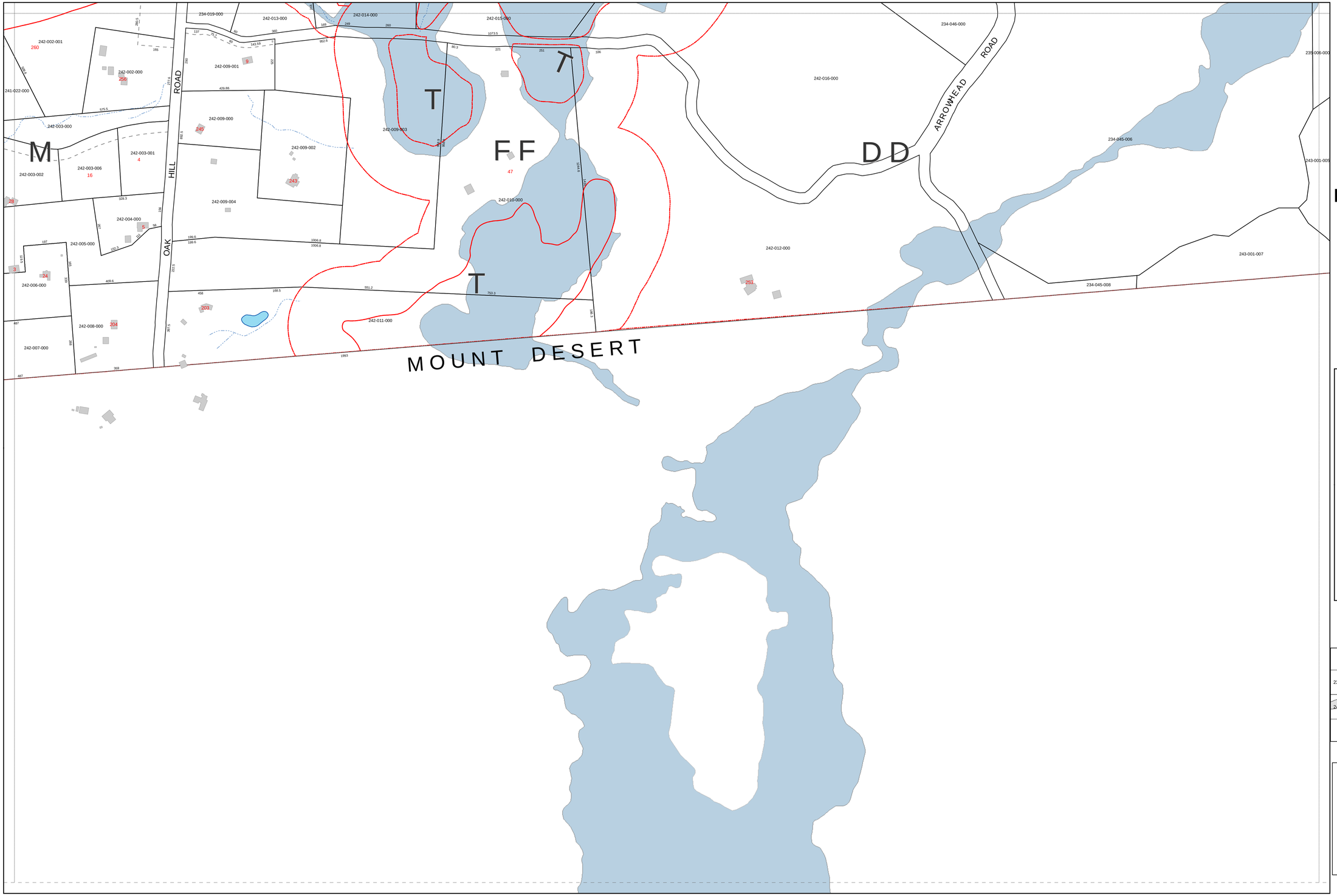

TOWN OF BAR HARBOR
COUNTY OF HANCOCK · STATE OF MAINE
INCORPORATED 1796

TOWN OF BAR HARBOR

HANCOCK CO.
MAINE

N
W E
S

LEGEND

- Parcel Boundary
- Right of Way
- Historical Parcel Line
- Stream
- Lake or Pond
- Building
- Match Line
- Zoning District Boundry
- 911 Property Address

FEMA DISTRICT

- A
- VE
- AE
- X

LOCATION

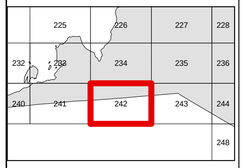

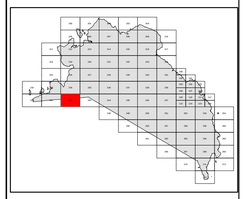

2019

242

Dirigo Spatial Systems, Inc.
1030 Carmel Road North • Hampden, Maine 04444
www.dirigospatial.com • (207) 745-3906

kappa mapping, inc.
6 State Street, Suite 301
Bangor, Maine 04401
(207) 942-5200

DISCLAIMER

Tax maps are compiled from aerial photography, existing surveys, deeds, and landowner's descriptions. They are to be used for assessment purposes only, and not for conveyance.

10050 0 100 200 300 400 Feet

Effective 4/1/2019

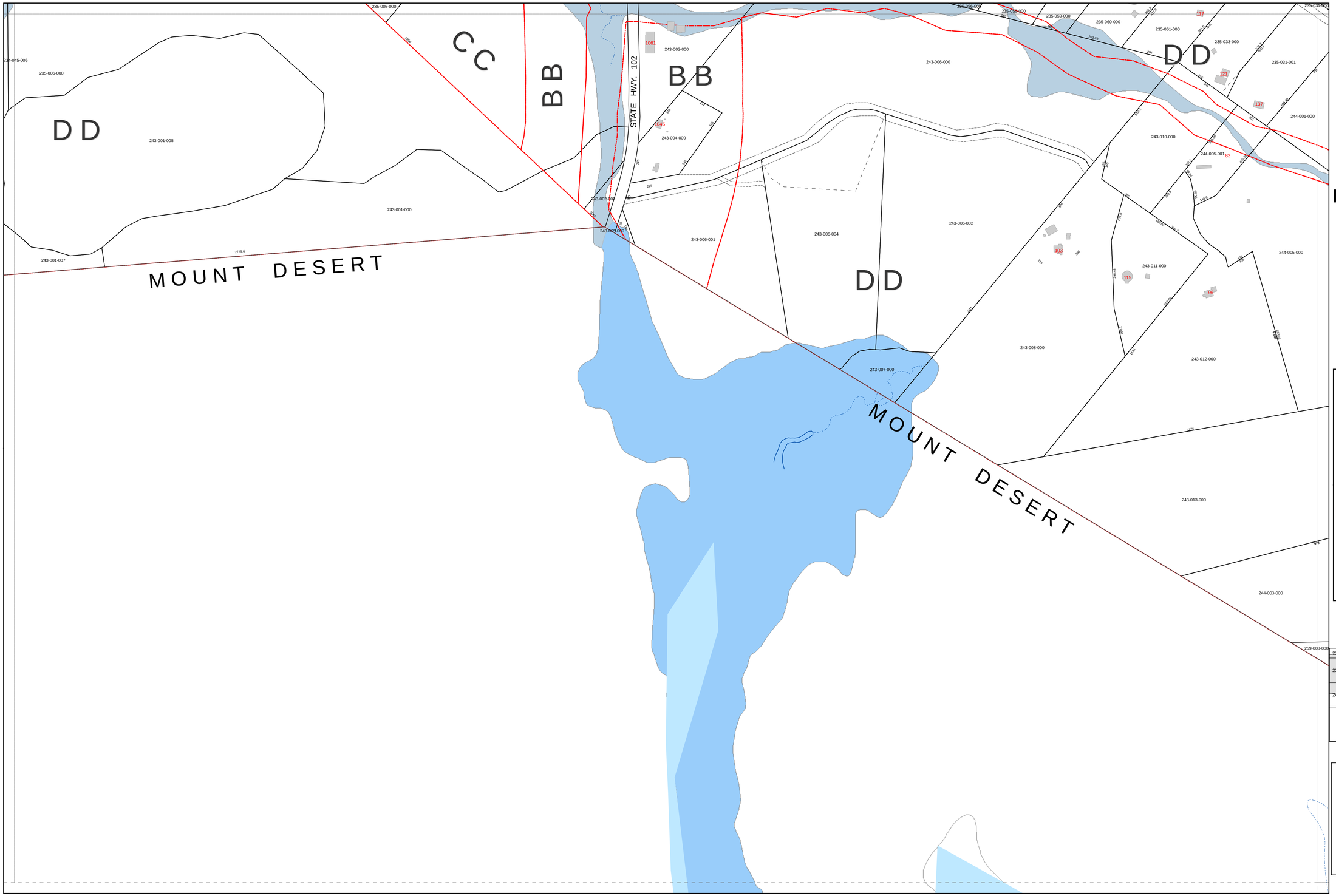

TOWN OF BAR HARBOR

COUNTY OF HANCOCK · STATE OF MAINE · INCORPORATED 1796

TOWN OF BAR HARBOR

HANCOCK CO.
MAINE

N
W E
S

LEGEND

- Parcel Boundary
- Right of Way
- Historical Parcel Line
- Stream
- Lake or Pond
- Building
- Match Line
- Zoning District Boundry
- 911 Property Address

FEMA DISTRICT

- A
- VE
- AE
- X

LOCATION

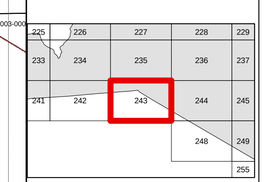

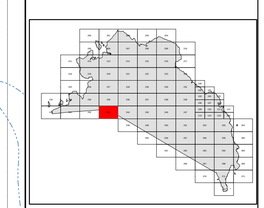

2019

243

Dirigo Spatial Systems, Inc.
1030 Carmel Road North • Hampden, Maine 04444
www.dirigospatial.com • (207) 745-3906

kappa mapping, inc.
6 State Street, Suite 301
Bangor, Maine 04401
(207) 942-5200

DISCLAIMER

Tax maps are compiled from aerial photography, existing surveys, deeds, and landowner's descriptions. They are to be used for assessment purposes only, and not for conveyance.

10050 0 100 200 300 400 Feet

Effective 4/1/2019

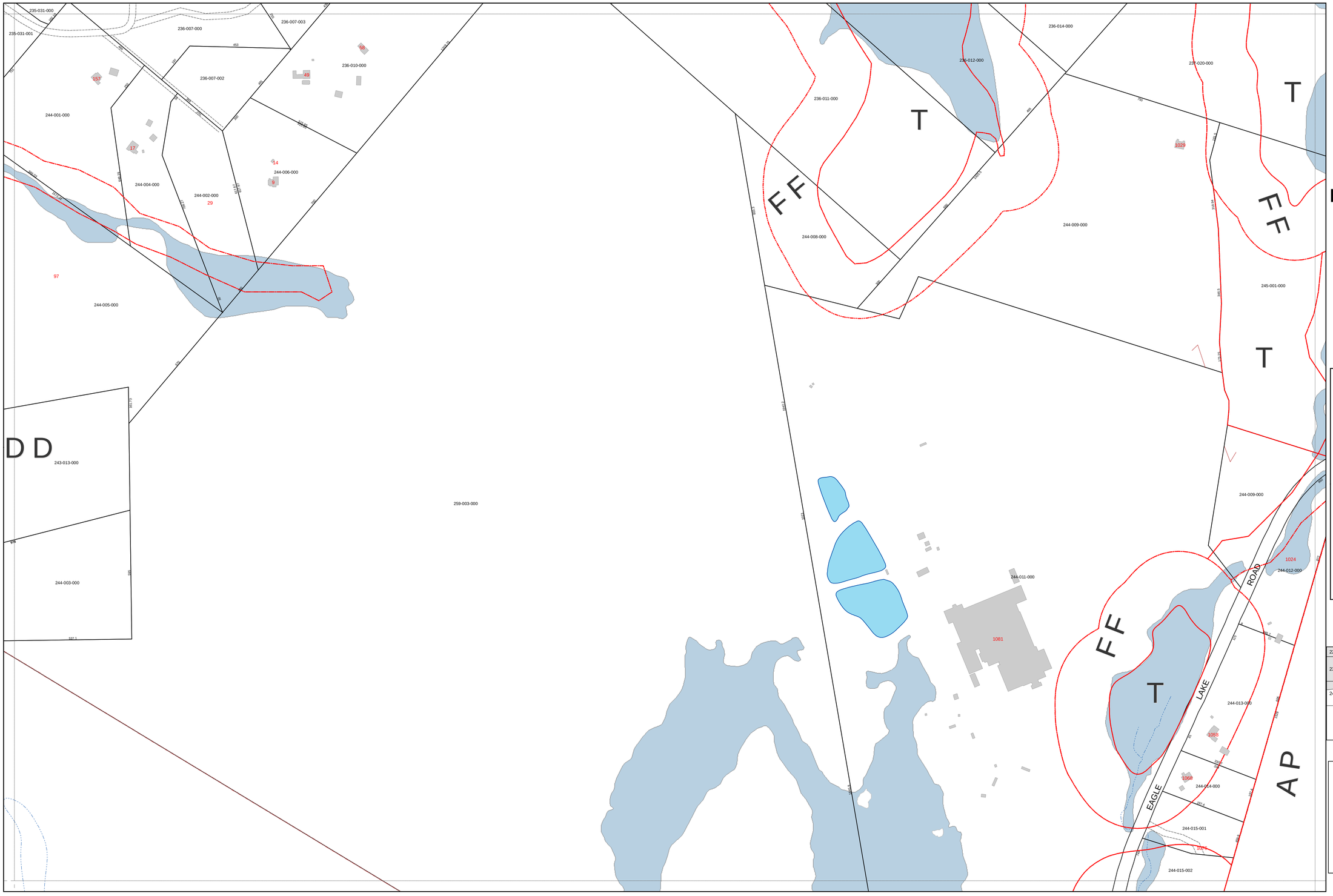

TOWN OF BAR HARBOR
COUNTY OF HANCOCK · STATE OF MAINE
INCORPORATED 1796

TOWN OF BAR HARBOR

HANCOCK CO.
MAINE

N
W E
S

LEGEND

- Parcel Boundary
- Right of Way
- Historical Parcel Line
- Stream
- Lake or Pond
- Building
- Match Line
- Zoning District Boundry
- 911 Property Address

FEMA DISTRICT

A, VE, AE, X

LOCATION

226	227	228	229	230
234	235	236	237	238
242	243	244	245	246
		248	249	250
			255	256

2019

244

Dirigo Spatial Systems, Inc.
1030 Carmel Road North • Hampden, Maine 04444
www.dirigospatial.com • (207) 745-3906

kappa mapping inc.
6 State Street, Suite 301
Bangor, Maine 04401
(207) 942-5200

DISCLAIMER

Tax maps are compiled from aerial photography, existing surveys, deeds, and landowner's descriptions. They are to be used for assessment purposes only, and not for conveyance.

10050 0 100 200 300 400 Feet

Effective 4/1/2019

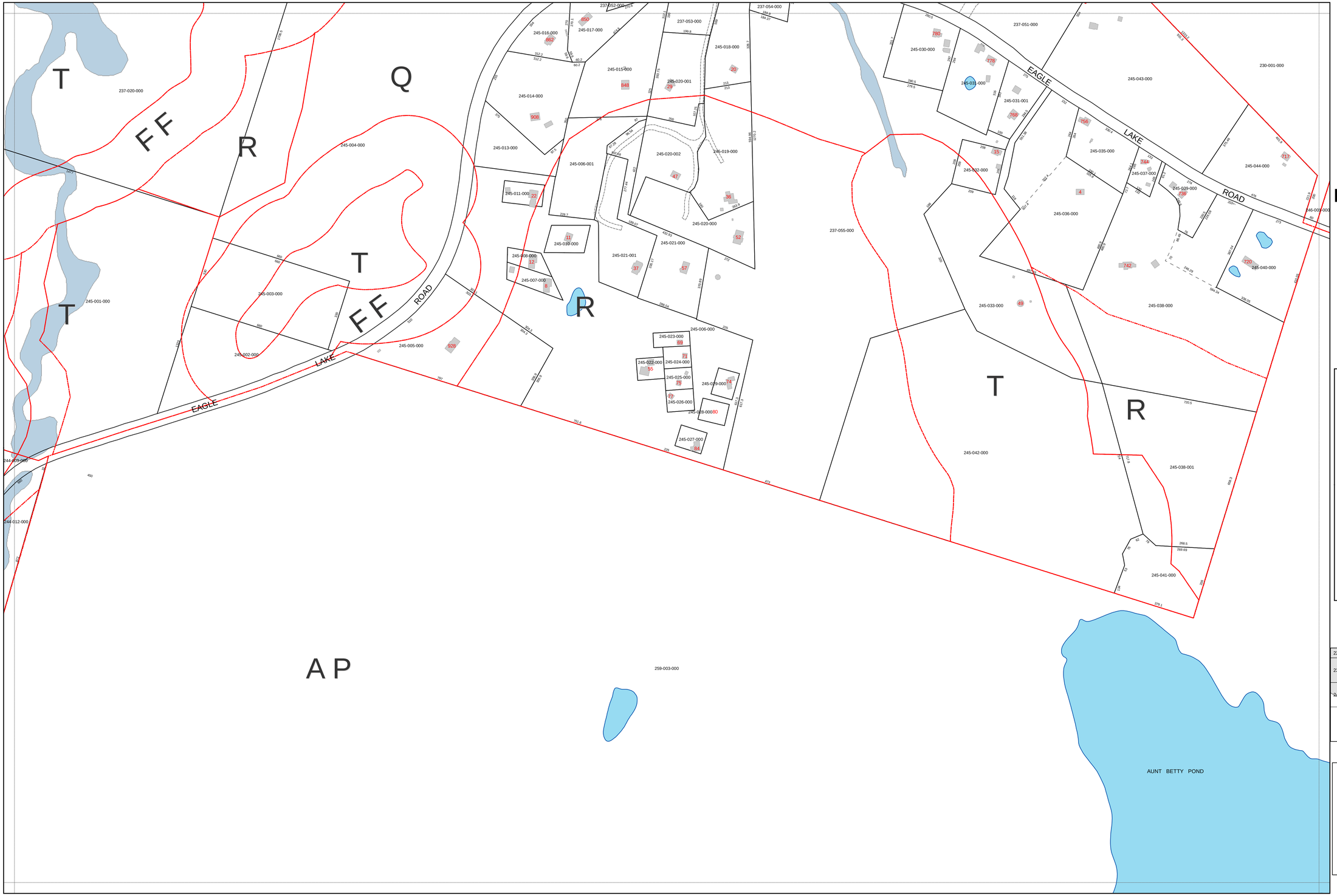

TOWN OF BAR HARBOR
COUNTY OF HANCOCK · STATE OF MAINE
INCORPORATED 1796

TOWN OF BAR HARBOR

HANCOCK CO.
MAINE

N
W E
S

LEGEND

- Parcel Boundary
- Right of Way
- Historical Parcel Line
- Stream
- Lake or Pond
- Building
- Match Line
- Zoning District Boundry
- 911 Property Address

FEMA DISTRICT

A, VE, AE, X

LOCATION

227	228	229	230	231
235	236	237	238	239
243	244	245	246	247
	248	249	250	251
		255	256	257

2019

245

Dirigo Spatial Systems, Inc.
1030 Carmel Road North • Hampden, Maine 04444
www.dirigospatial.com • (207) 745-3906

kappa mapping inc.
6 State Street, Suite 301
Bangor, Maine 04401
(207) 942-5200

DISCLAIMER

Tax maps are compiled from aerial photography, existing surveys, deeds, and landowner's descriptions. They are to be used for assessment purposes only, and not for conveyance.

10050 0 100 200 300 400 Feet

Effective 4/1/2019

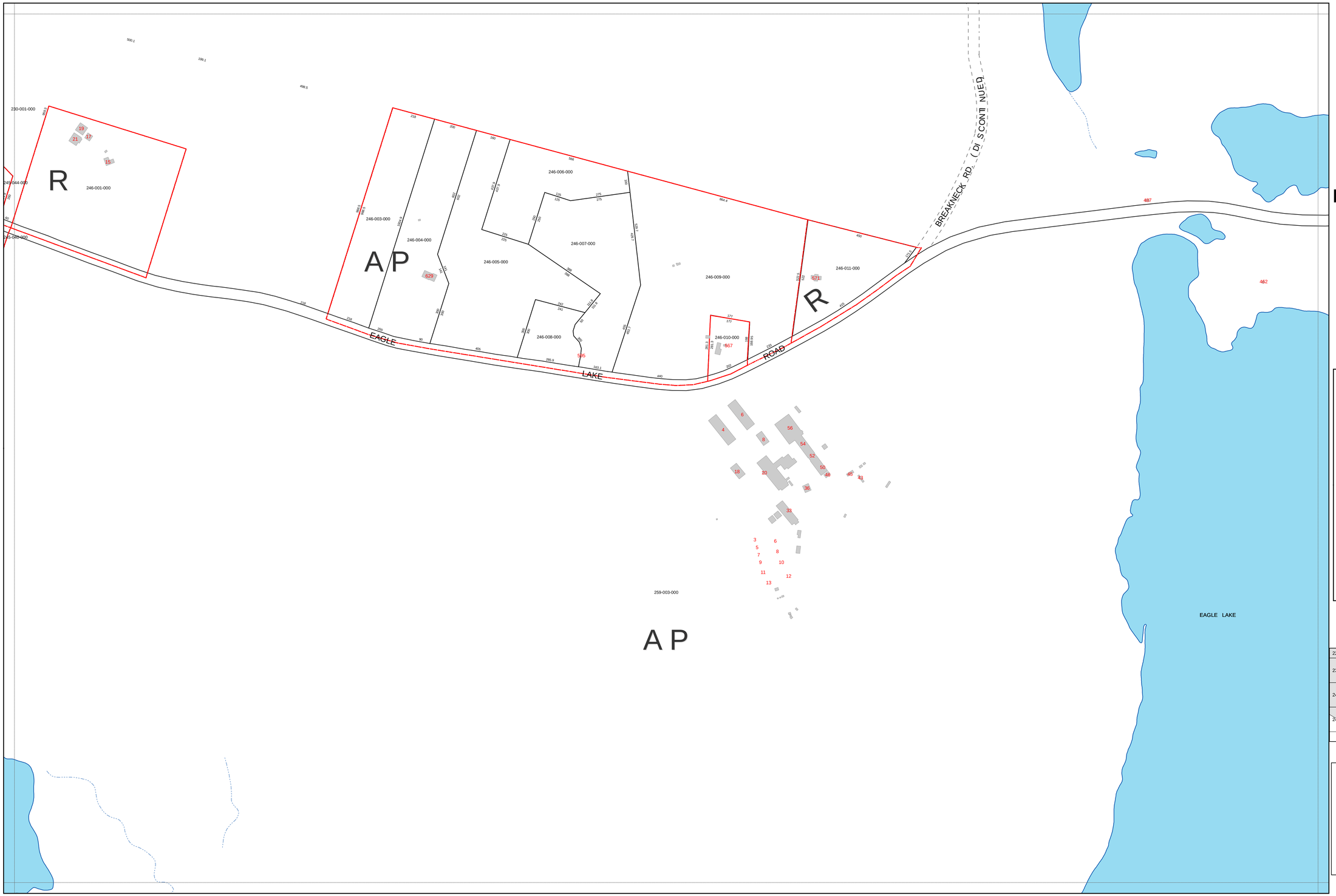

TOWN OF BAR HARBOR
COUNTY OF HANCOCK · STATE OF MAINE
INCORPORATED 1796

TOWN OF BAR HARBOR

HANCOCK CO.
MAINE

N
W E
S

LEGEND

- Parcel Boundary
- Right of Way
- Historical Parcel Line
- Stream
- Lake or Pond
- Building
- Match Line
- Zoning District Boundry
- 911 Property Address

FEMA DISTRICT

A, VE, AE, X

LOCATION

228	229	230	231	101
236	237	238	239	103
				106
244	245	246	247	109
				113
248	249	250	251	252
	255	256	257	258

2019

246

Dirigo Spatial Systems, Inc.
1030 Carmel Road North • Hampden, Maine 04444
www.dirigospatial.com • (207) 745-3906

kappa mapping, inc.
6 State Street, Suite 301
Bangor, Maine 04401
(207) 942-5200

DISCLAIMER

Tax maps are compiled from aerial photography, existing surveys, deeds, and landowner's descriptions. They are to be used for assessment purposes only, and not for conveyance.

10050 0 100 200 300 400
Feet

Effective 4/1/2019

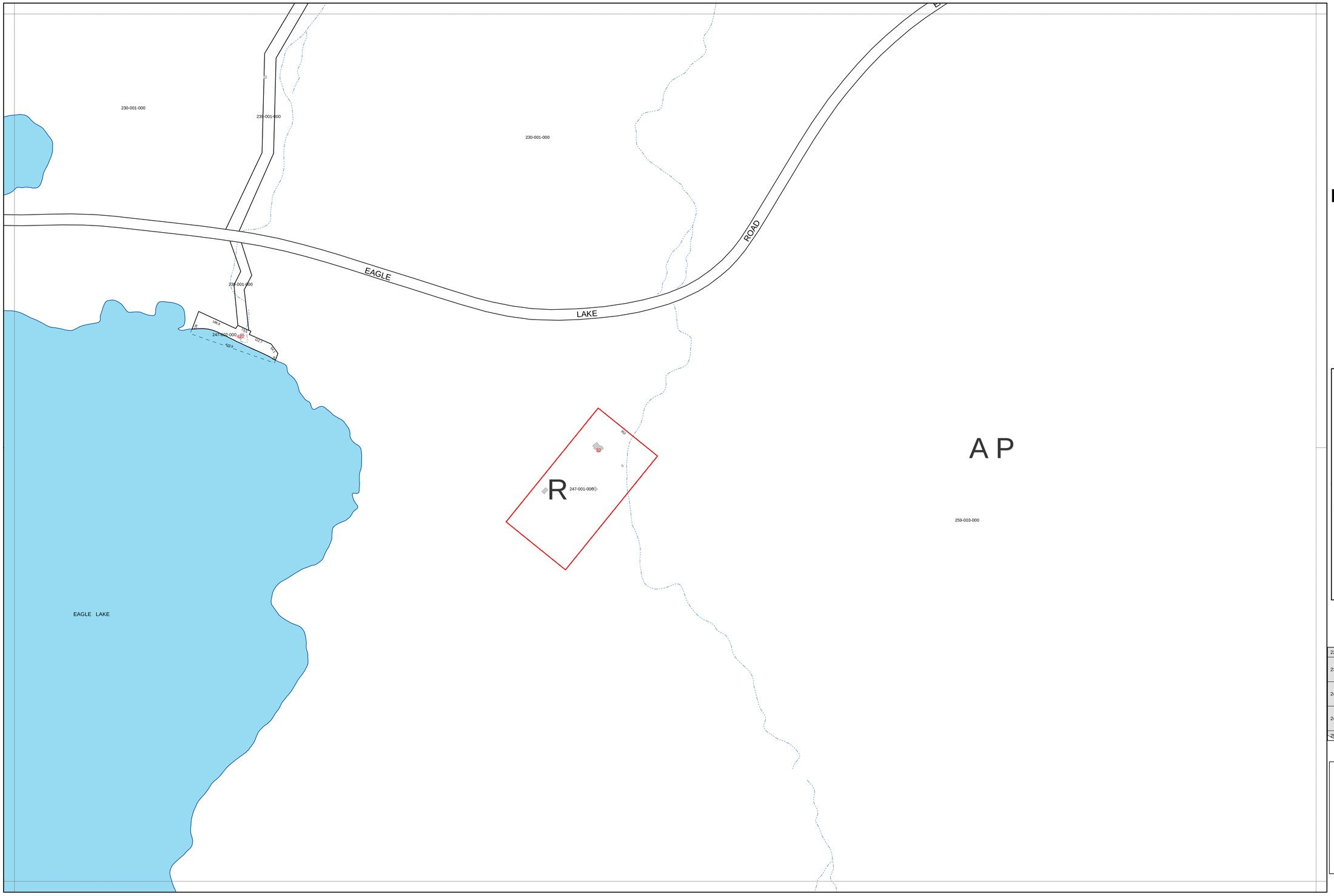

TOWN OF BAR HARBOR
COUNTY OF HANCOCK · STATE OF MAINE
INCORPORATED 1796

TOWN OF BAR HARBOR

HANCOCK CO.
MAINE

N
W E
S

LEGEND

- Parcel Boundary
- Right of Way
- Historical Parcel Line
- Stream
- Lake or Pond
- Building
- Match Line
- Zoning District Boundry
- 911 Property Address

FEMA DISTRICT

- A
- VE
- AE
- X

LOCATION

229	230	231	101	102	
237	238	239	103	104	105
			106	107	108
245	246	247	109	110	111
			113	114	115
249	250	251	252		253
255	256	257	258		259

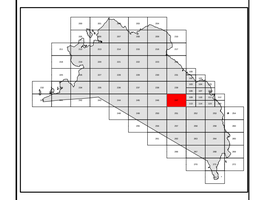

2019

247

Dirigo Spatial Systems, Inc.
1030 Carmel Road North • Hampden, Maine 04444
www.dirigospatial.com • (207) 745-3906

kappa mapping inc.
6 State Street, Suite 301
Bangor, Maine 04401
(207) 942-5200

DISCLAIMER

Tax maps are compiled from aerial photography, existing surveys, deeds, and landowner's descriptions. They are to be used for assessment purposes only, and not for conveyance.

10050 0 100 200 300 400 Feet

Effective 4/1/2019

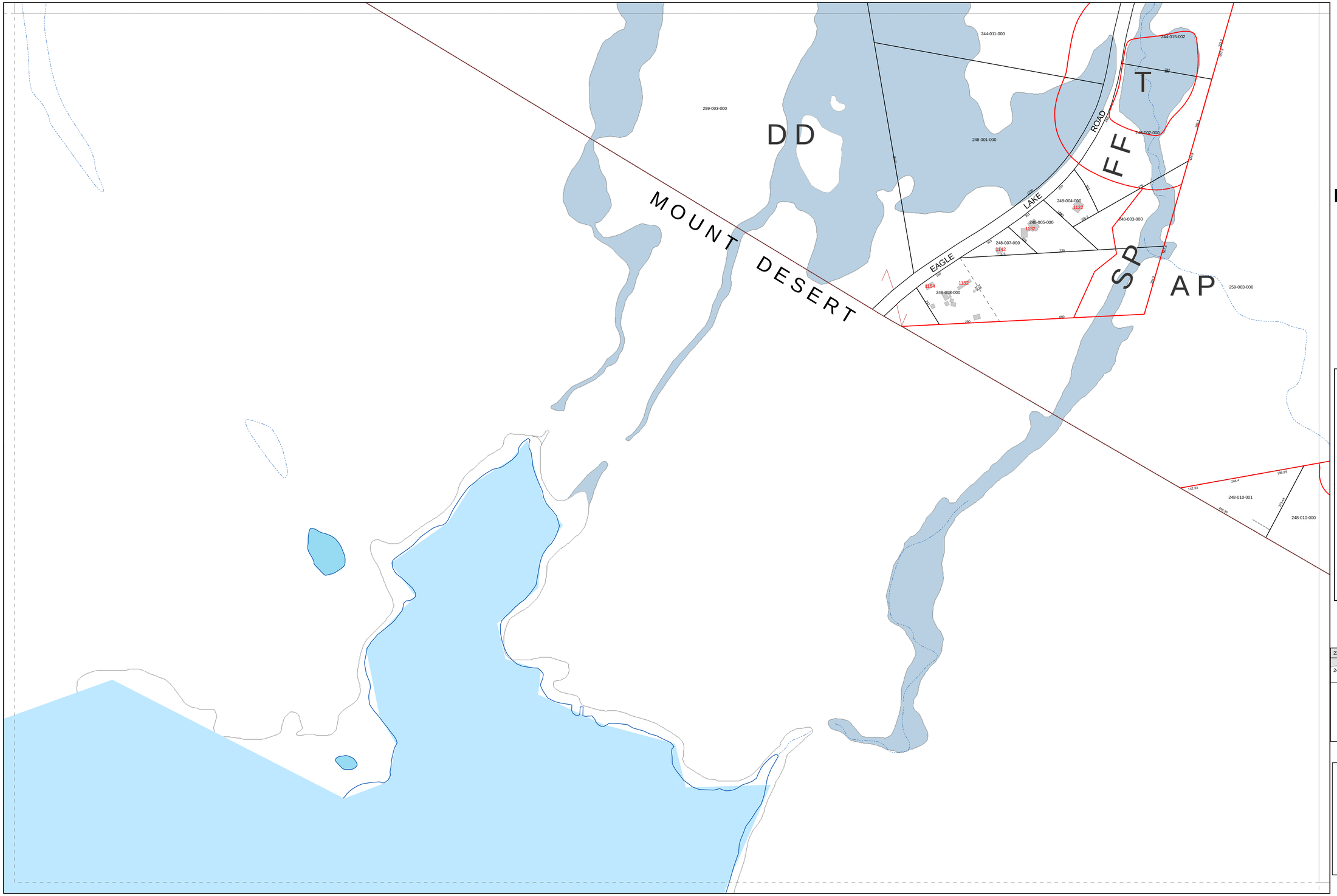

TOWN OF BAR HARBOR
COUNTY OF HANCOCK · STATE OF MAINE
INCORPORATED 1796

TOWN OF BAR HARBOR

HANCOCK CO.
MAINE

N
W E
S

LEGEND

- Parcel Boundary
- Right of Way
- Historical Parcel Line
- Stream
- Lake or Pond
- Building
- Match Line
- Zoning District Boundry
- 911 Property Address

FEMA DISTRICT

A, VE, AE, X

LOCATION

234	235	236	237	238
242	243	244	245	246
		248	249	250
			255	256
				261

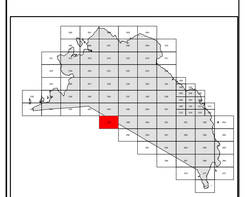

2019

248

Dirigo Spatial Systems, Inc.
1030 Carmel Road North • Hampden, Maine 04444
www.dirigospatial.com • (207) 745-3906

kappa mapping inc.
6 State Street, Suite 301
Bangor, Maine 04401
(207) 942-5200

DISCLAIMER

Tax maps are compiled from aerial photography, existing surveys, deeds, and landowner's descriptions. They are to be used for assessment purposes only, and not for conveyance.

10050 0 100 200 300 400 Feet

Effective 4/1/2019

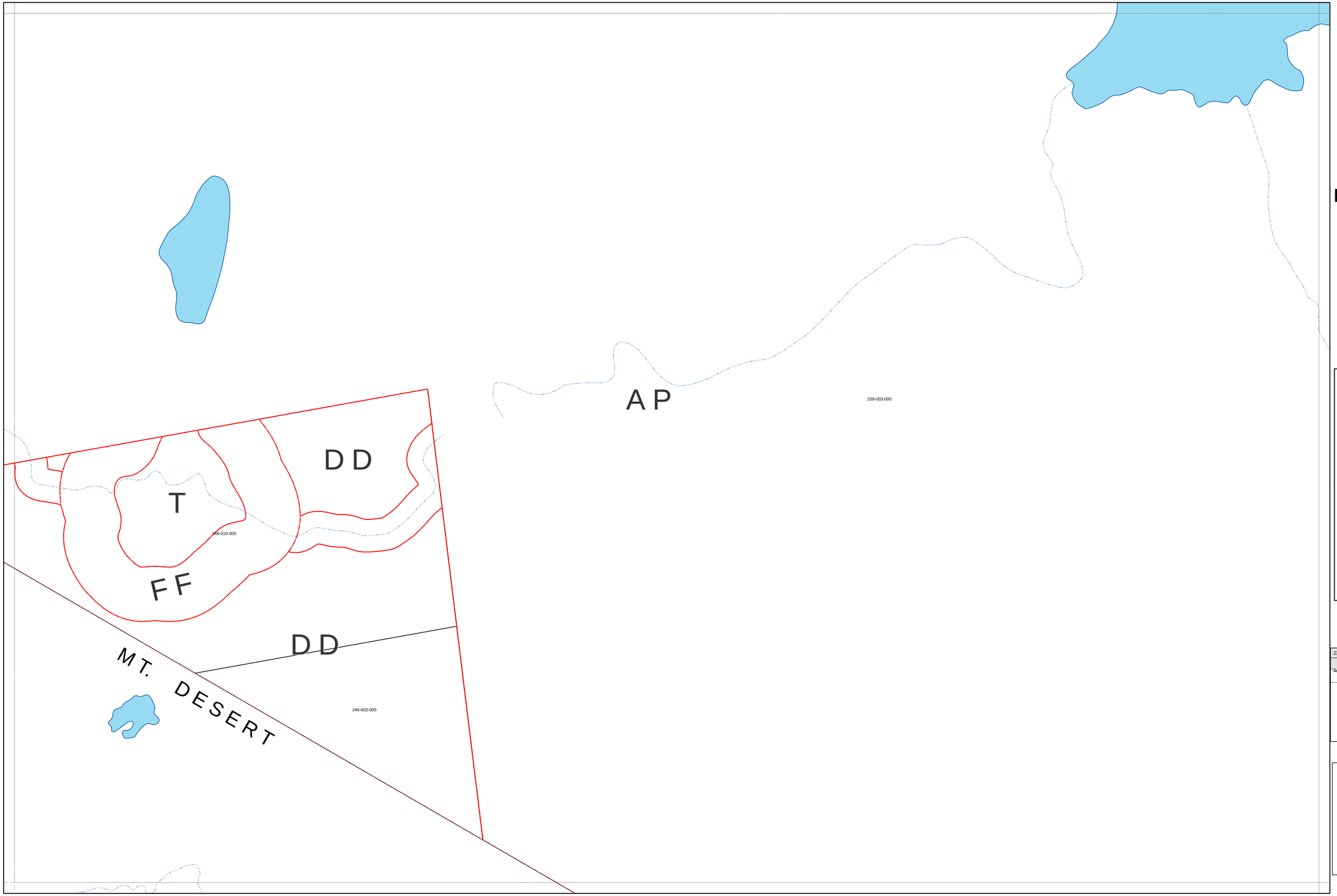

TOWN OF BAR HARBOR
COUNTY OF HANCOCK · STATE OF MAINE
INCORPORATED 1796

TOWN OF BAR HARBOR

HANCOCK CO.
MAINE

N
W E
S

LEGEND

- Parcel Boundary
- Right of Way
- Historical Parcel Line
- Stream
- Lake or Pond
- Building
- Match Line
- Zoning District Boundry
- 911 Property Address

FEMA DISTRICT

- A
- VE
- AE
- X

LOCATION

2019

249

Dirigo Spatial Systems, Inc.
1030 Carmel Road North • Hampden, Maine 04444
www.dirigospatial.com • (207) 745-3906

kappa mapping inc.
6 State Street, Suite 301
Bangor, Maine 04401
(207) 942-5200

DISCLAIMER

Tax maps are compiled from aerial photography, existing surveys, deeds, and landowner's descriptions. They are to be used for assessment purposes only, and not for conveyance.

10050 0 100 200 300 400 Feet

Effective 4/1/2019

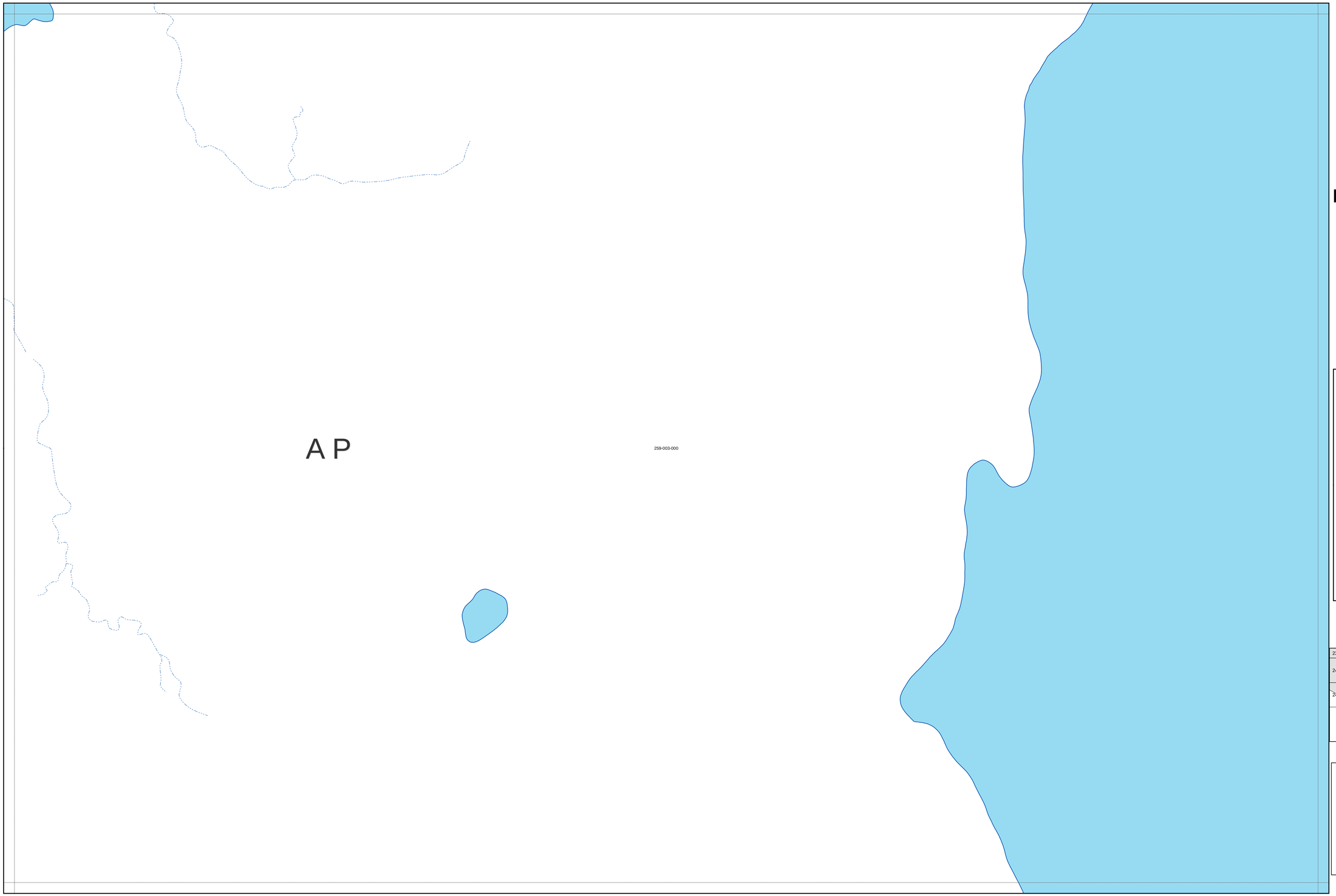

TOWN OF BAR HARBOR

HANCOCK CO.
MAINE

N
W E
S

LEGEND

- Parcel Boundary
- Right of Way
- Historical Parcel Line
- Stream
- Lake or Pond
- Building
- Match Line
- Zoning District Boundry
- 911 Property Address

FEMA DISTRICT

- A
- VE
- AE
- X

LOCATION

236	237	238	239	106
244	245	246	247	109
				113
248	249	250	251	252
	255	256	257	258
		261	262	263

2019

250

Dirigo Spatial Systems, Inc.
1030 Carmel Road North • Hampden, Maine 04444
www.dirigospatial.com • (207) 745-3906

kappa mapping inc.
6 State Street, Suite 301
Bangor, Maine 04401
(207) 942-5200

DISCLAIMER

Tax maps are compiled from aerial photography, existing surveys, deeds, and landowner's descriptions. They are to be used for assessment purposes only, and not for conveyance.

10050 0 100 200 300 400 Feet

Effective 4/1/2019

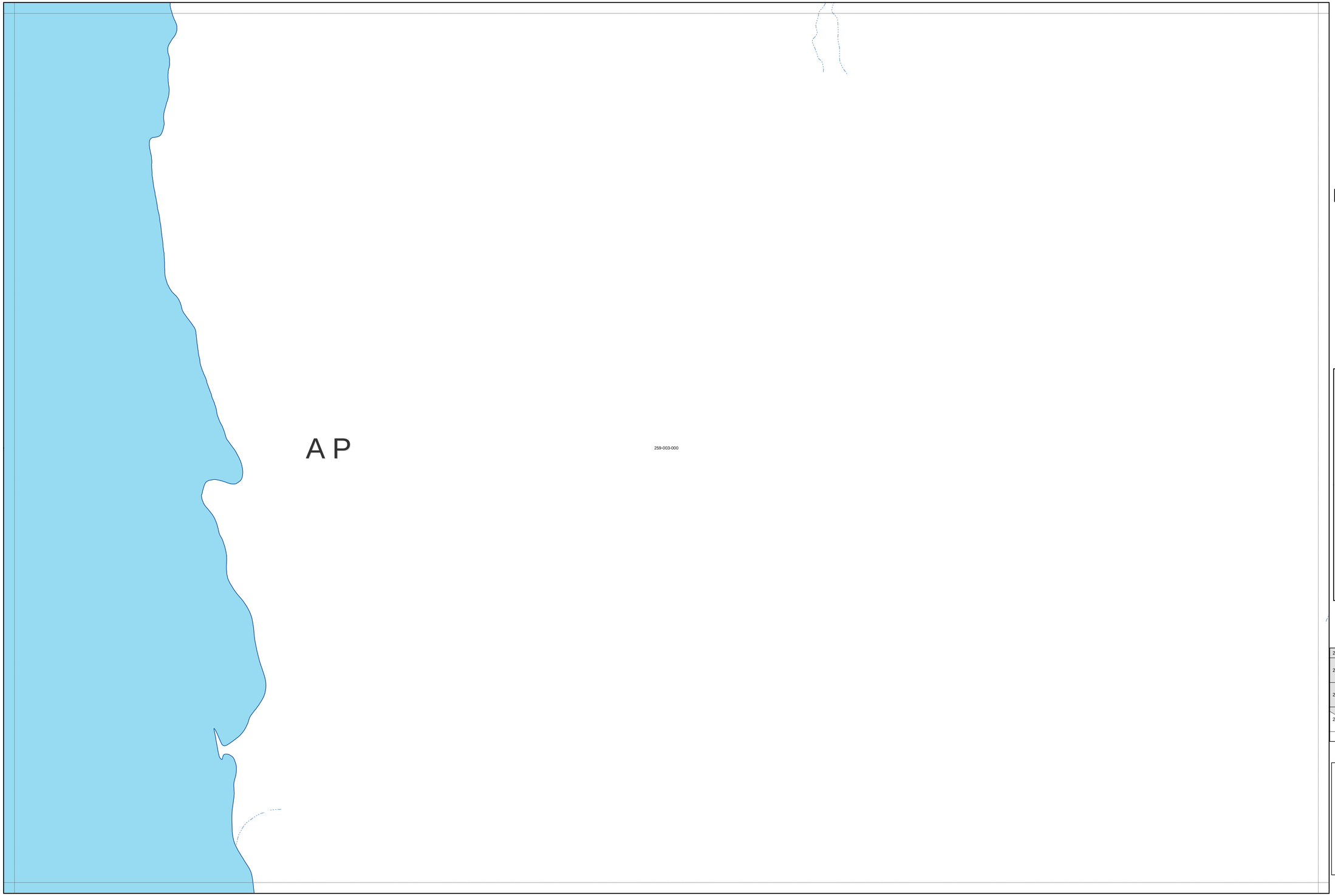

TOWN OF BAR HARBOR

HANCOCK CO.
MAINE

N
W E
S

LEGEND

- Parcel Boundary
- Right of Way
- Historical Parcel Line
- Stream
- Lake or Pond
- Building
- Match Line
- Zoning District Boundry
- 911 Property Address

FEMA DISTRICT

- A
- VE
- AE
- X

LOCATION

237	238	239	106	107	108
245	246	247	109	110	111
			113	114	115
249	250	251	252		253
255	256	257	258		259
	261	262	263		264

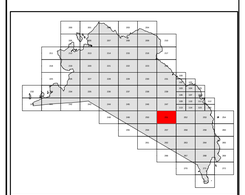

2019

251

Dirigo Spatial Systems, Inc.
1030 Carmel Road North • Hampden, Maine 04444
www.dirigospatial.com • (207) 745-3906

kappa mapping inc.
6 State Street, Suite 301
Bangor, Maine 04401
(207) 942-5200

DISCLAIMER

Tax maps are compiled from aerial photography, existing surveys, deeds, and landowner's descriptions. They are to be used for assessment purposes only, and not for conveyance.

10050 0 100 200 300 400
Feet

Effective 4/1/2019

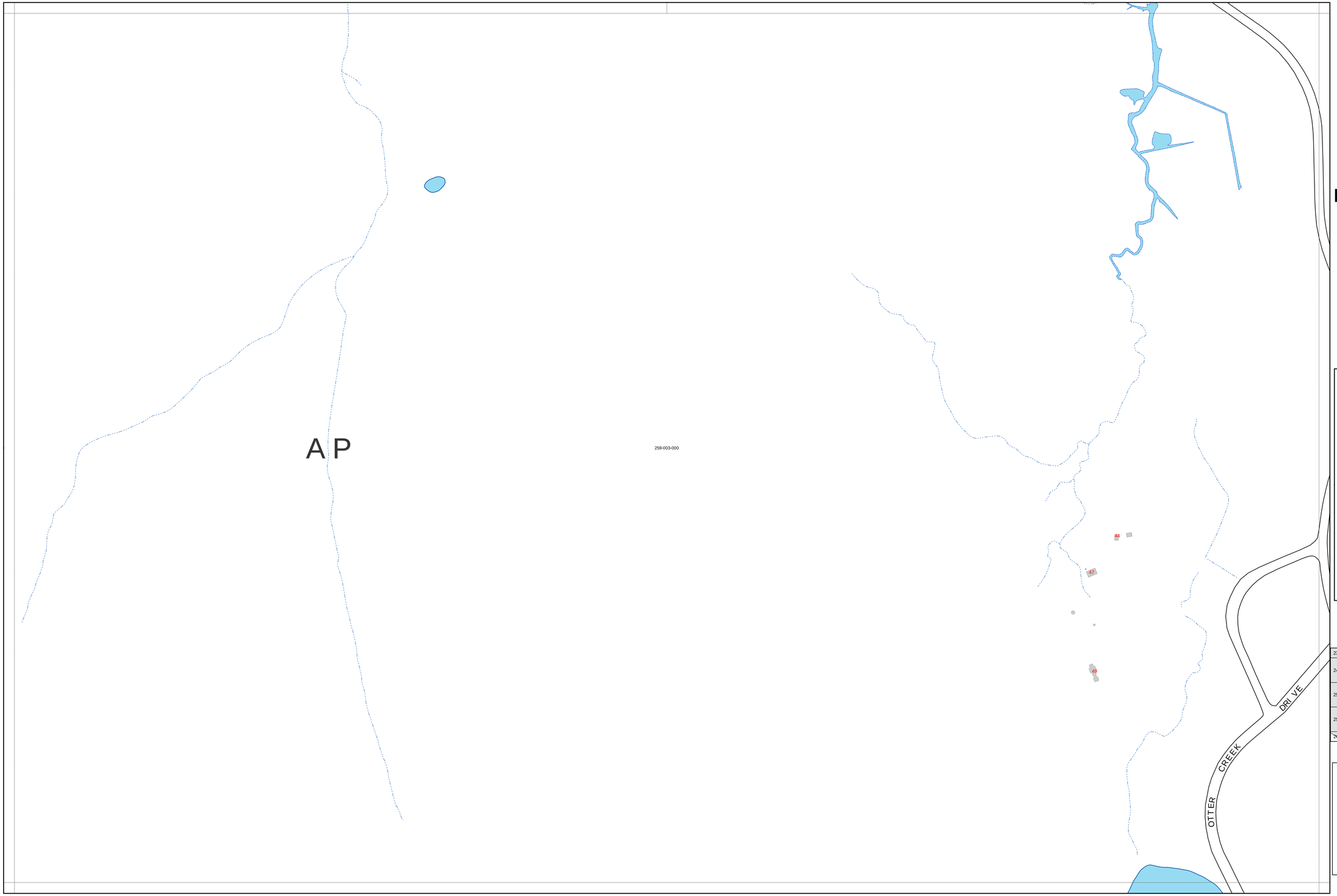

TOWN OF BAR HARBOR

HANCOCK CO.
MAINE

N
W E
S

LEGEND

- Parcel Boundary
- Right of Way
- Historical Parcel Line
- Stream
- Lake or Pond
- Building
- Match Line
- Zoning District Boundry
- 911 Property Address

FEMA DISTRICT

A, VE, AE, X

LOCATION

238	239	106	107	108	
246	247	109	110	111	112
		113	114	115	116
250	251	252	253	254	
256	257	258	259	260	
261	262	263	264	265	

2019

252

Dirigo Spatial Systems, Inc.
1030 Carmel Road North • Hampden, Maine 04444
www.dirigospatial.com • (207) 745-3906

kappa mapping, inc.
6 State Street, Suite 301
Bangor, Maine 04401
(207) 942-5200

DISCLAIMER

Tax maps are compiled from aerial photography, existing surveys, deeds, and landowner's descriptions. They are to be used for assessment purposes only, and not for conveyance.

10050 0 100 200 300 400 Feet

Effective 4/1/2019

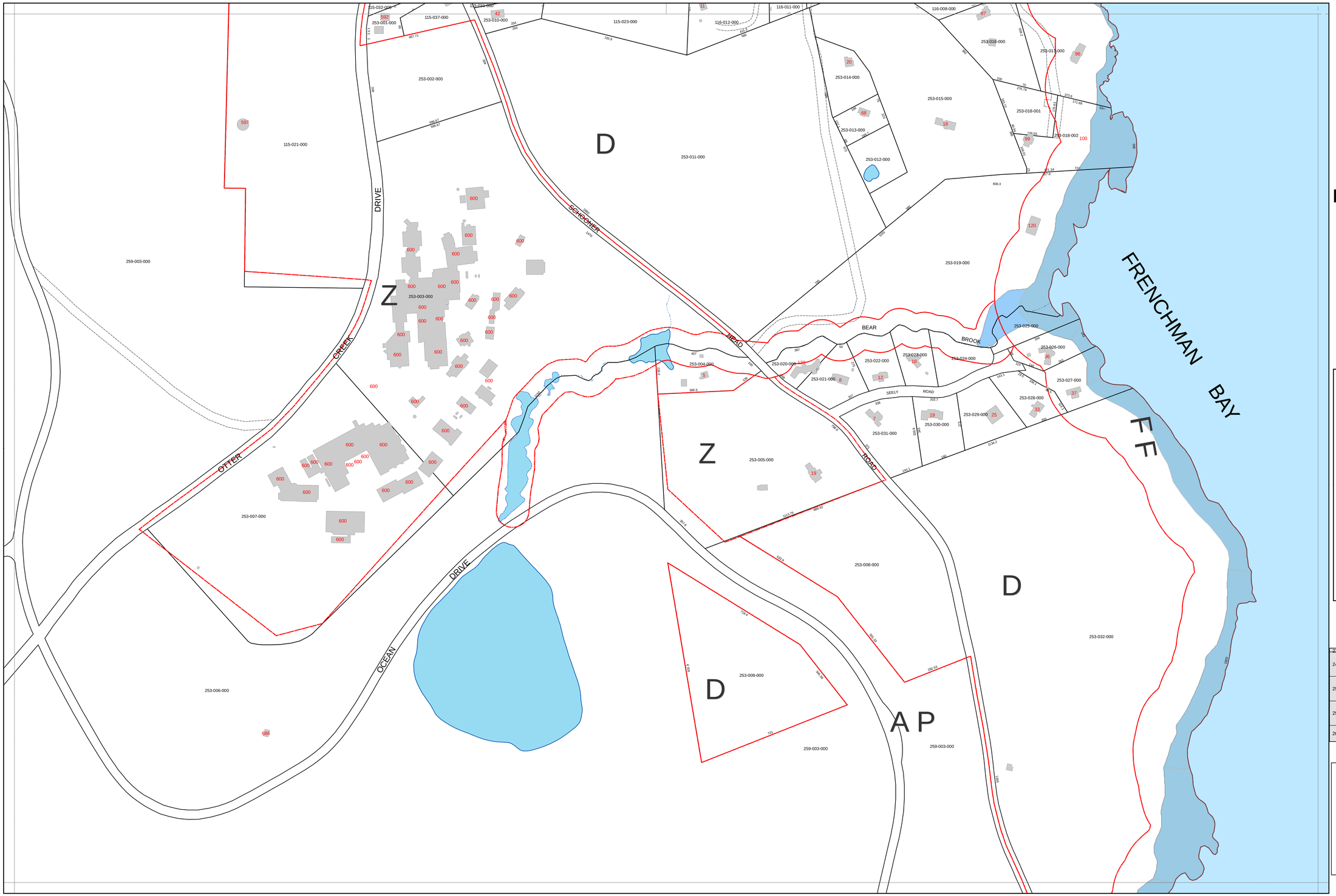

TOWN OF BAR HARBOR

HANCOCK CO.
MAINE

N
W E
S

LEGEND

- Parcel Boundary
- Right of Way
- Historical Parcel Line
- Stream
- Lake or Pond
- Building
- Match Line
- Zoning District Boundry
- 911 Property Address

FEMA DISTRICT

- A
- VE
- AE
- X

LOCATION

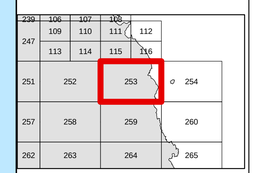

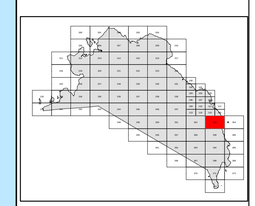

2019

253

Dirigo Spatial Systems, Inc.
1030 Carmel Road North • Hampden, Maine 04444
www.dirigospatial.com • (207) 745-3906

kappa mapping inc.
6 State Street, Suite 301
Bangor, Maine 04401
(207) 942-5200

DISCLAIMER

Tax maps are compiled from aerial photography, existing surveys, deeds, and landowner's descriptions. They are to be used for assessment purposes only, and not for conveyance.

10050 0 100 200 300 400
Feet

Effective 4/1/2019

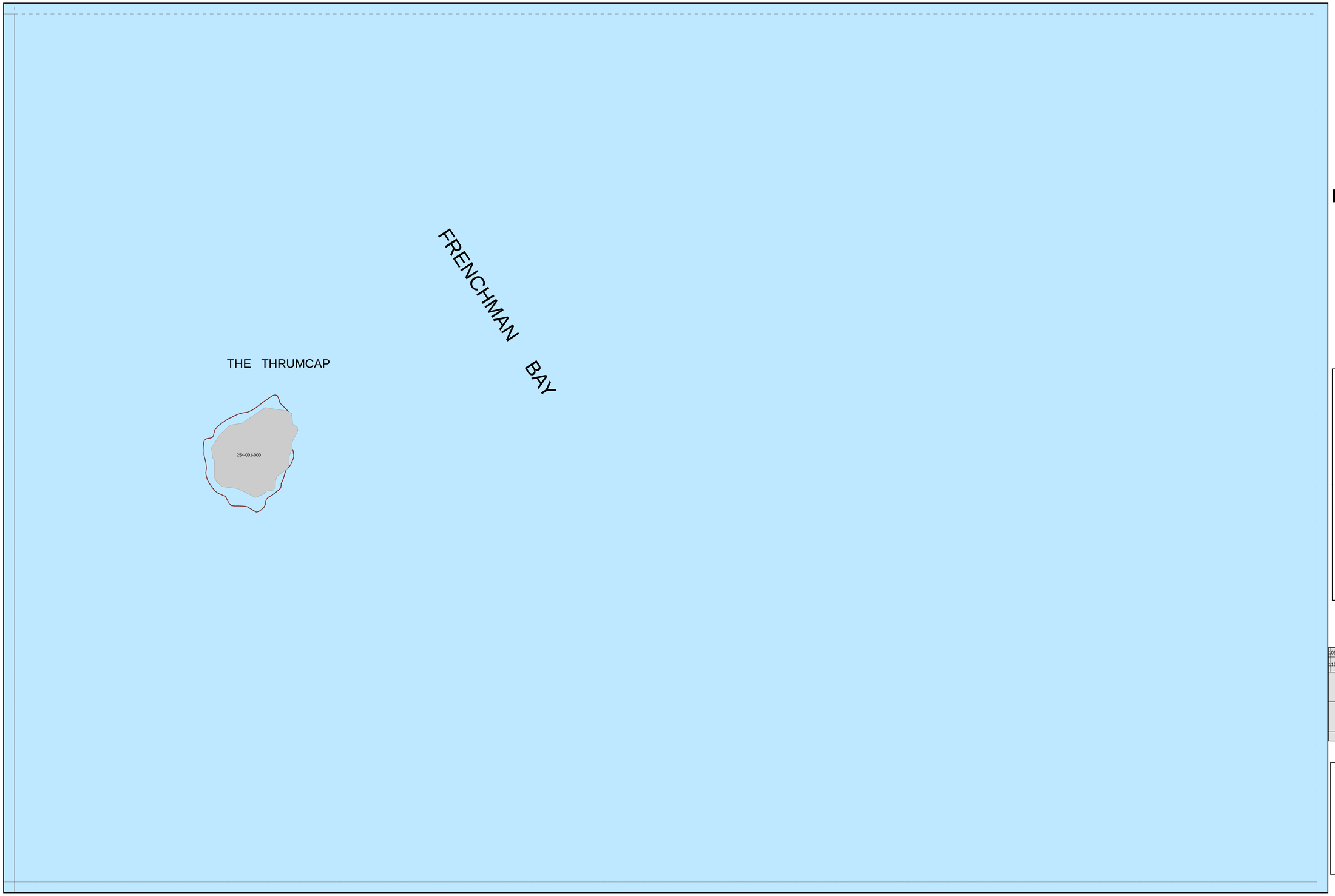

TOWN OF BAR HARBOR

TOWN OF BAR HARBOR

HANCOCK CO.
MAINE

N
W E
S

LEGEND

- Parcel Boundary
- Right of Way
- Historical Parcel Line
- Stream
- Lake or Pond
- Building
- Match Line
- Zoning District Boundry
- 911 Property Address

FEMA DISTRICT

- A
- VE
- AE
- X

LOCATION

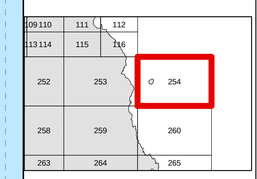

2019

254

Dirigo Spatial Systems, Inc.
1030 Carmel Road North • Hampden, Maine 04444
www.dirigospatial.com • (207) 745-3906

kappa mapping inc.
6 State Street, Suite 301
Bangor, Maine 04401
(207) 942-5200

DISCLAIMER

Tax maps are compiled from aerial photography, existing surveys, deeds, and landowner's descriptions. They are to be used for assessment purposes only, and not for conveyance.

10050 0 100 200 300 400 Feet

Effective 4/1/2019

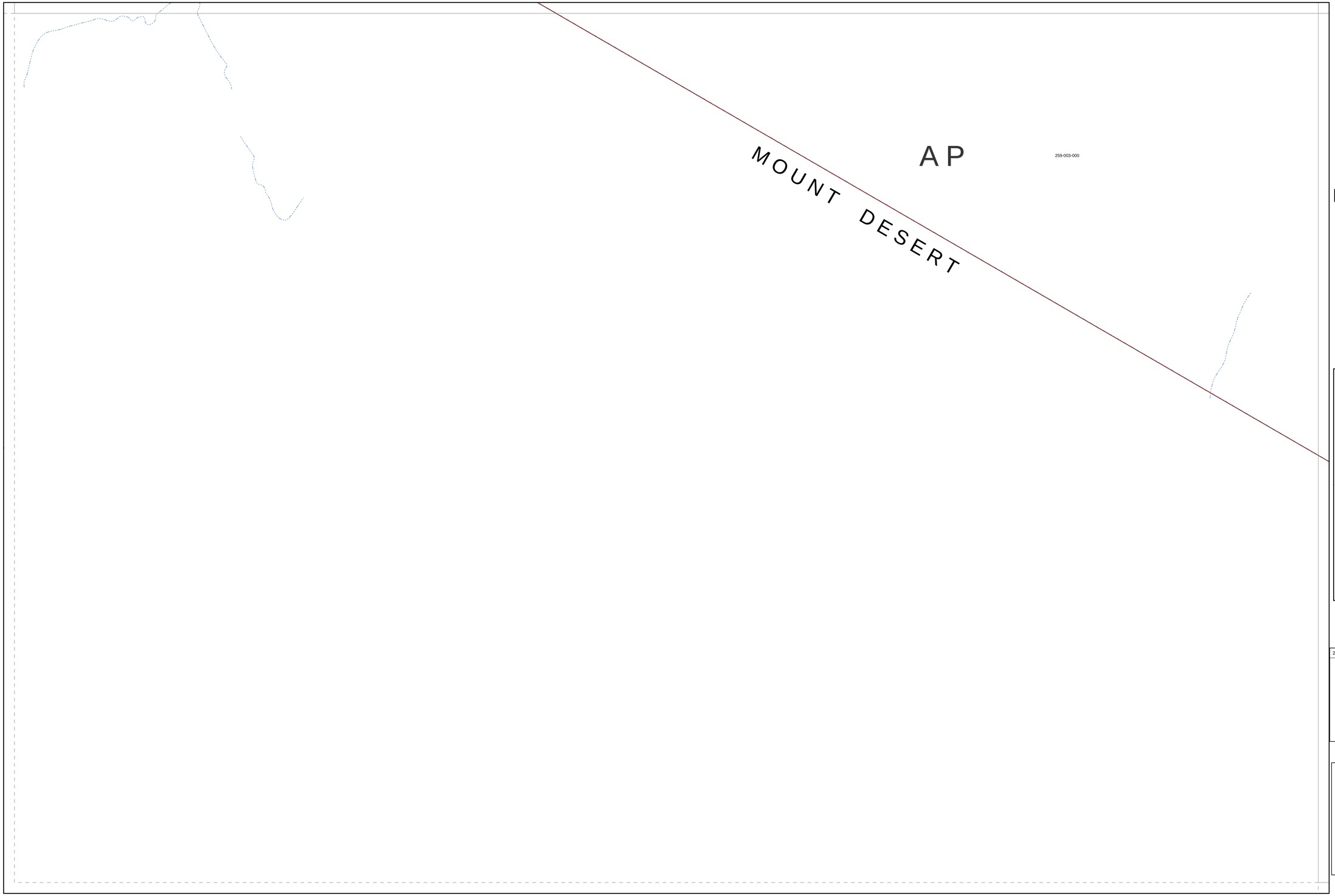

TOWN OF BAR HARBOR
HANCOCK CO. MAINE

N
W E
S

LEGEND

- Parcel Boundary
- Right of Way
- Historical Parcel Line
- Stream
- Lake or Pond
- Building
- Match Line
- Zoning District Boundry
- 911 Property Address

FEMA DISTRICT

- A
- VE
- AE
- X

LOCATION

2019

255

Dirigo Spatial Systems, Inc.
1030 Carmel Road North • Hampden, Maine 04444
www.dirigospatial.com • (207) 745-3906

kappa mapping, inc.
6 State Street, Suite 301
Bangor, Maine 04401
(207) 942-5200

DISCLAIMER

Tax maps are compiled from aerial photography, existing surveys, deeds, and landowner's descriptions. They are to be used for assessment purposes only, and not for conveyance.

10050 0 100 200 300 400 Feet

Effective 4/1/2019

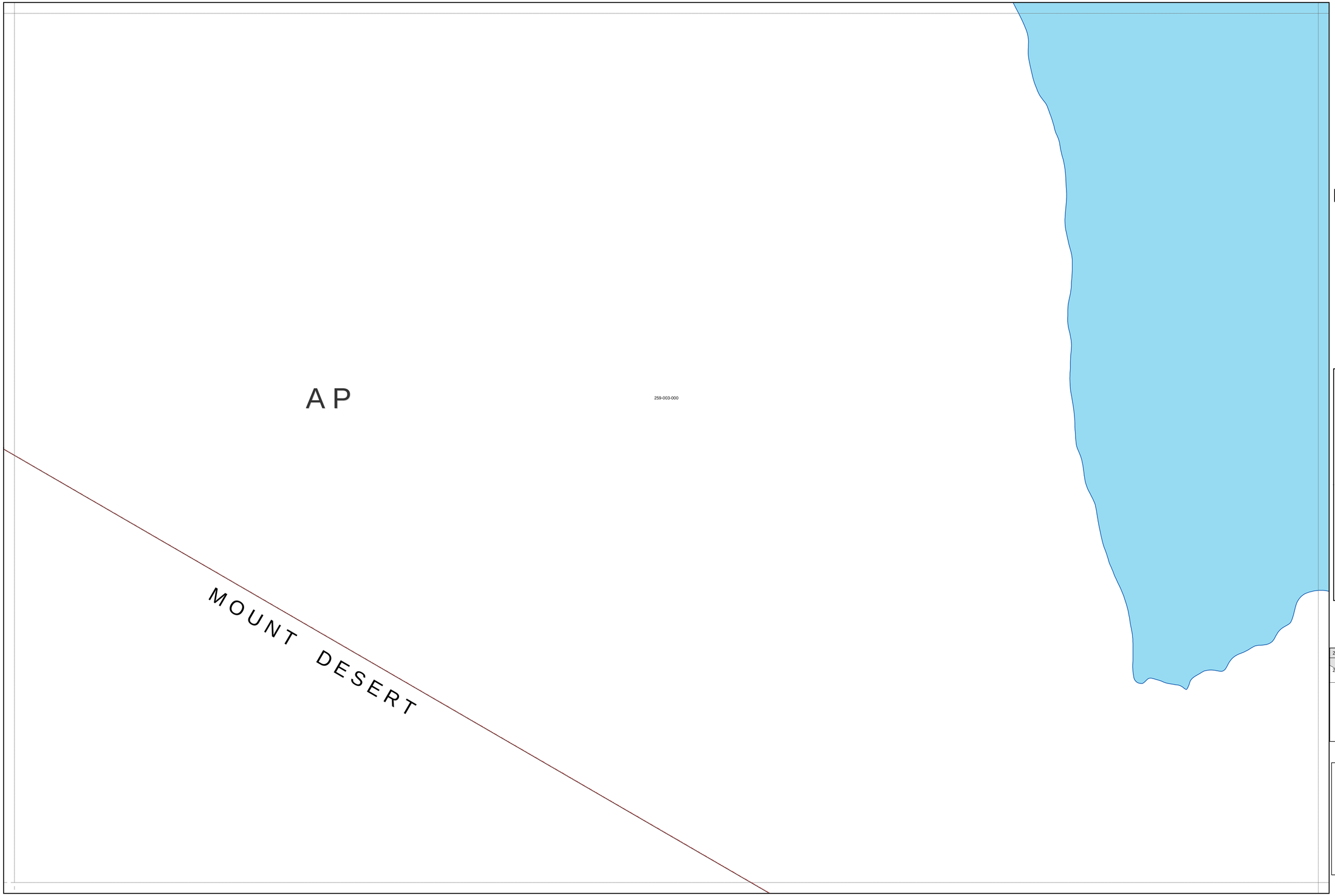

TOWN OF BAR HARBOR

HANCOCK CO.
MAINE

N
W E
S

LEGEND

- Parcel Boundary
- Right of Way
- Historical Parcel Line
- Stream
- Lake or Pond
- Building
- Match Line
- Zoning District Boundry
- 911 Property Address

FEMA DISTRICT

- A
- VE
- AE
- X

LOCATION

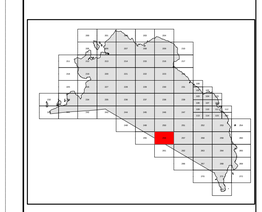

2019

256

Dirigo Spatial Systems, Inc.
1030 Carmel Road North • Hampden, Maine 04444
www.dirigospatial.com • (207) 745-3906

kappa mapping inc.
6 State Street, Suite 301
Bangor, Maine 04401
(207) 942-5200

DISCLAIMER

Tax maps are compiled from aerial photography, existing surveys, deeds, and landowner's descriptions. They are to be used for assessment purposes only, and not for conveyance.

10050 0 100 200 300 400 Feet

Effective 4/1/2019

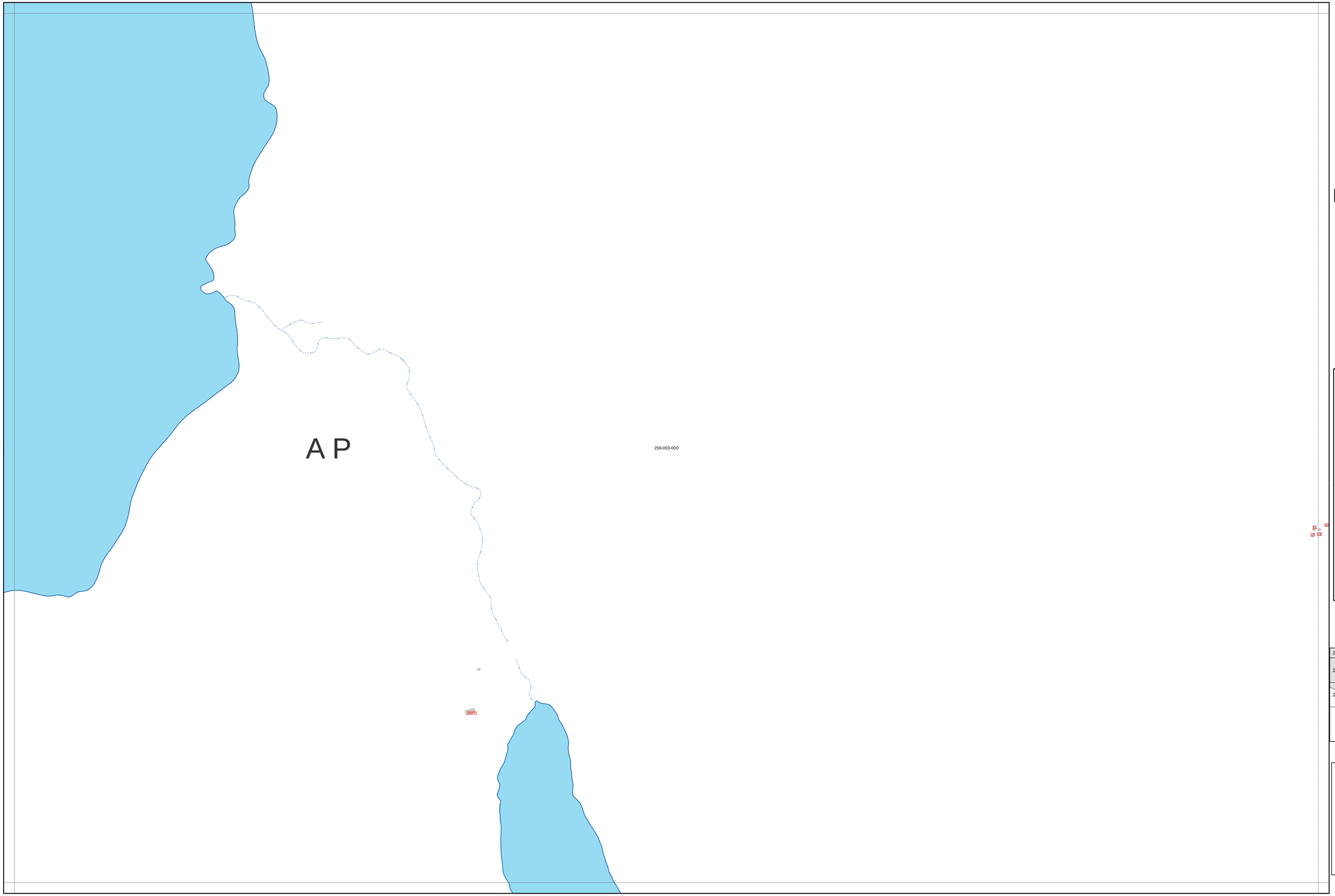

TOWN
OF
BAR HARBOR

HANCOCK CO.
MAINE

N
W E
S

LEGEND

- Parcel Boundary
- Right of Way
- Historical Parcel Line
- Stream
- Lake or Pond
- Building
- Match Line
- Zoning District Boundry
- 911 Property Address

FEMA DISTRICT

A, VE, AE, X

LOCATION

245	246	247	113	114	115
249	250	251	252		253
255	256	257	258		259
	261	262	263		264
		266	267		268

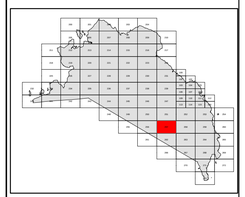

2019
257

Dirigo Spatial Systems, Inc.
1030 Carmel Road North • Hampden, Maine 04444
www.dirigospatial.com • (207) 745-3906

kappa mapping inc.
6 State Street, Suite 301
Bangor, Maine 04401
(207) 942-5200

DISCLAIMER

Tax maps are compiled from aerial photography, existing surveys, deeds, and landowner's descriptions. They are to be used for assessment purposes only, and not for conveyance.

10050 0 100 200 300 400 Feet

Effective 4/1/2019



TOWN OF BAR HARBOR
COUNTY OF HANCOCK · STATE OF MAINE
INCORPORATED 1796

TOWN OF BAR HARBOR

HANCOCK CO.
MAINE

N
W E
S

LEGEND

- Parcel Boundary
- Right of Way
- Historical Parcel Line
- Stream
- Lake or Pond
- Building
- Match Line
- Zoning District Boundry
- 911 Property Address

FEMA DISTRICT

- A
- VE
- AE
- X

LOCATION

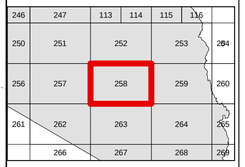

2019

258

Dirigo Spatial Systems, Inc.
1030 Carmel Road North • Hampden, Maine 04444
www.dirigospatial.com • (207) 745-3906

kappa mapping, inc.
6 State Street, Suite 301
Bangor, Maine 04401
(207) 942-5200

DISCLAIMER

Tax maps are compiled from aerial photography, existing surveys, deeds, and landowner's descriptions. They are to be used for assessment purposes only, and not for conveyance.

10050 0 100 200 300 400
Feet

Effective 4/1/2019

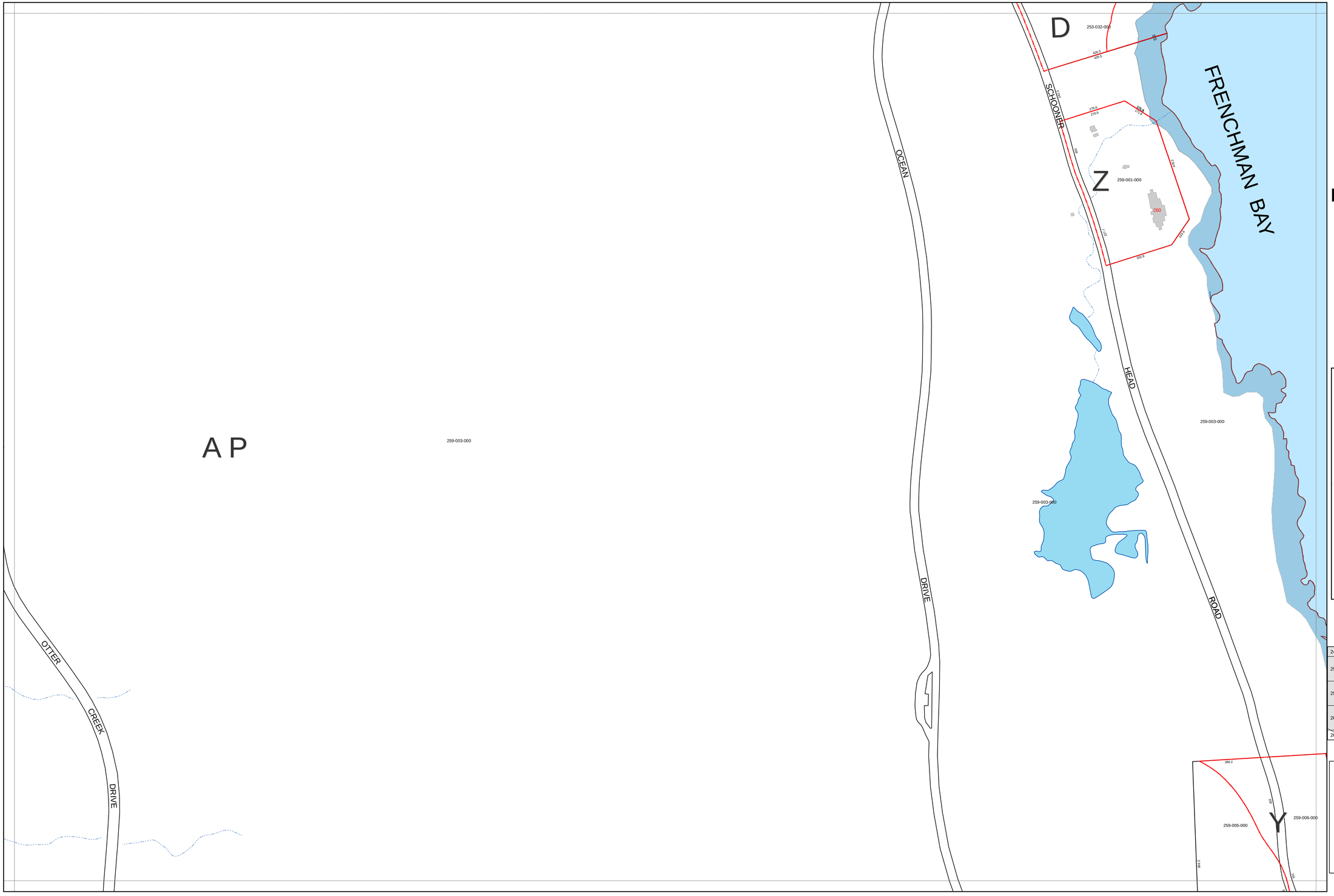

TOWN OF BAR HARBOR
COUNTY OF HANCOCK · STATE OF MAINE
INCORPORATED 1796

TOWN OF BAR HARBOR

HANCOCK CO.
MAINE

N
W E
S

LEGEND

- Parcel Boundary
- Right of Way
- Historical Parcel Line
- Stream
- Lake or Pond
- Building
- Match Line
- Zoning District Boundry
- 911 Property Address

FEMA DISTRICT

A, VE, AE, X

LOCATION

247	113	114	115	116	
251	252	253			254
257	258	259			260
262	263	264			265
266	267	268			269

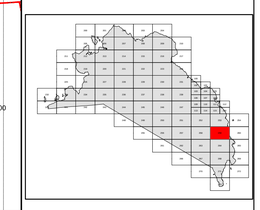

2019

259

Dirigo Spatial Systems, Inc.
1030 Carmel Road North • Hampden, Maine 04444
www.dirigospatial.com • (207) 745-3906

kappa mapping, inc.
6 State Street, Suite 301
Bangor, Maine 04401
(207) 942-5200

DISCLAIMER

Tax maps are compiled from aerial photography, existing surveys, deeds, and landowner's descriptions. They are to be used for assessment purposes only, and not for conveyance.

10050 0 100 200 300 400
Feet

Effective 4/1/2019

TOWN OF BAR HARBOR

TOWN OF BAR HARBOR

HANCOCK CO.
MAINE

N
W E
S

LEGEND

- Parcel Boundary
- Right of Way
- Historical Parcel Line
- Stream
- Lake or Pond
- Building
- Match Line
- Zoning District Boundry
- 911 Property Address

FEMA DISTRICT

A, VE, AE, X

LOCATION

2019

260

Dirigo Spatial Systems, Inc.
1030 Carmel Road North • Hampden, Maine 04444
www.dirigospatial.com • (207) 745-3906

kappa mapping, inc.
6 State Street, Suite 301
Bangor, Maine 04401
(207) 942-5200

DISCLAIMER

Tax maps are compiled from aerial photography, existing surveys, deeds, and landowner's descriptions. They are to be used for assessment purposes only, and not for conveyance.

10050 0 100 200 300 400 Feet

Effective 4/1/2019



TOWN OF BAR HARBOR
COUNTY OF HANCOCK · STATE OF MAINE
INCORPORATED 1796

TOWN OF BAR HARBOR

HANCOCK CO.
MAINE

N
W E
S

LEGEND

- Parcel Boundary
- Right of Way
- Historical Parcel Line
- Stream
- Lake or Pond
- Building
- Match Line
- Zoning District Boundry
- 911 Property Address

FEMA DISTRICT

- A
- VE
- AE
- X

LOCATION

2019

261

Dirigo Spatial Systems, Inc.
1030 Carmel Road North • Hampden, Maine 04444
www.dirigospatial.com • (207) 745-3906

kappa mapping, inc.
6 State Street, Suite 301
Bangor, Maine 04401
(207) 942-5200

DISCLAIMER

Tax maps are compiled from aerial photography, existing surveys, deeds, and landowner's descriptions. They are to be used for assessment purposes only, and not for conveyance.

10050 0 100 200 300 400
Feet

Effective 4/1/2019

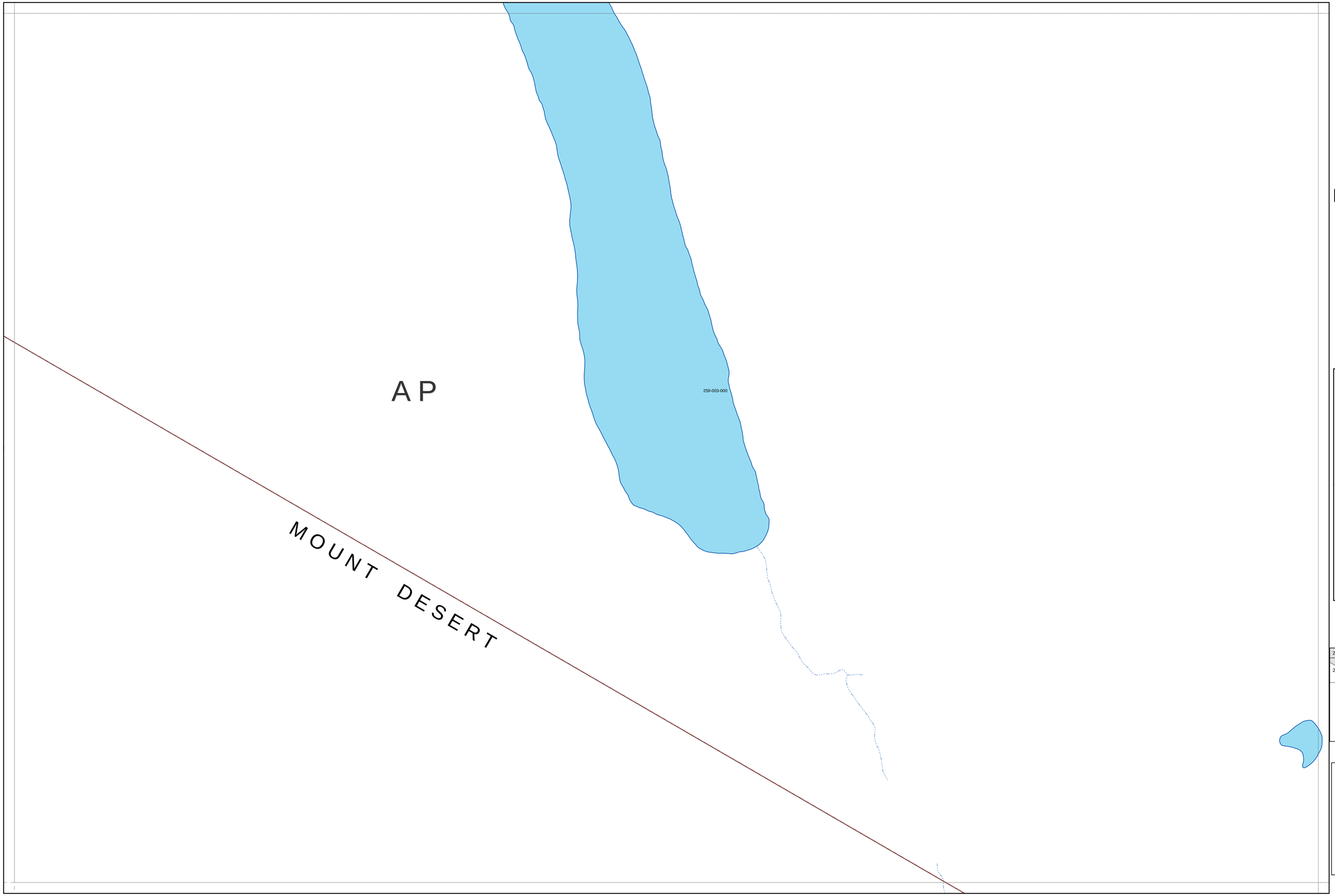

TOWN OF BAR HARBOR

TOWN OF BAR HARBOR

HANCOCK CO.
MAINE

N
W E
S

LEGEND

- Parcel Boundary
- Right of Way
- Historical Parcel Line
- Stream
- Lake or Pond
- Building
- Match Line
- Zoning District Boundry
- 911 Property Address

FEMA DISTRICT

- A
- VE
- AE
- X

LOCATION

2019

262

Dirigo Spatial Systems, Inc.
1030 Carmel Road North • Hampden, Maine 04444
www.dirigospatial.com • (207) 745-3906

kappa mapping, inc.
6 State Street, Suite 301
Bangor, Maine 04401
(207) 942-5200

DISCLAIMER

Tax maps are compiled from aerial photography, existing surveys, deeds, and landowner's descriptions. They are to be used for assessment purposes only, and not for conveyance.

10050 0 100 200 300 400 Feet

Effective 4/1/2019



TOWN OF BAR HARBOR

HANCOCK CO.
MAINE

N
W E
S

LEGEND

- Parcel Boundary
- Right of Way
- Historical Parcel Line
- Stream
- Lake or Pond
- Building
- Match Line
- Zoning District Boundry
- 911 Property Address

FEMA DISTRICT

- A
- VE
- AE
- X

LOCATION

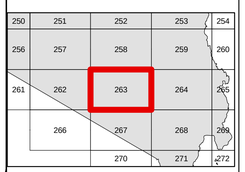

2019

263

Dirigo Spatial Systems, Inc.
1030 Carmel Road North • Hampden, Maine 04444
www.dirigospatial.com • (207) 745-3906

kappa mapping inc.
6 State Street, Suite 301
Bangor, Maine 04401
(207) 942-5200

DISCLAIMER

Tax maps are compiled from aerial photography, existing surveys, deeds, and landowner's descriptions. They are to be used for assessment purposes only, and not for conveyance.

10050 0 100 200 300 400
Feet

Effective 4/1/2019

TOWN OF BAR HARBOR
HANCOCK CO. MAINE

N
W E
S

LEGEND

- Parcel Boundary
- Right of Way
- Historical Parcel Line
- Stream
- Lake or Pond
- Building
- Match Line
- Zoning District Boundry
- 911 Property Address

FEMA DISTRICT

A, VE, AE, X

LOCATION

251	252	253	254
257	258	259	260
262	263	264	265
266	267	268	269
	270	271	272

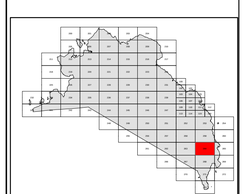

TOWN OF BAR HARBOR

2019

264

Dirigo Spatial Systems, Inc.
1030 Carmel Road North • Hampden, Maine 04444
www.dirigospatial.com • (207) 745-3906

kappa mapping inc.
6 State Street, Suite 301
Bangor, Maine 04401
(207) 942-5200

DISCLAIMER

Tax maps are compiled from aerial photography, existing surveys, deeds, and landowner's descriptions. They are to be used for assessment purposes only, and not for conveyance.

10050 0 100 200 300 400 Feet

Effective 4/1/2019

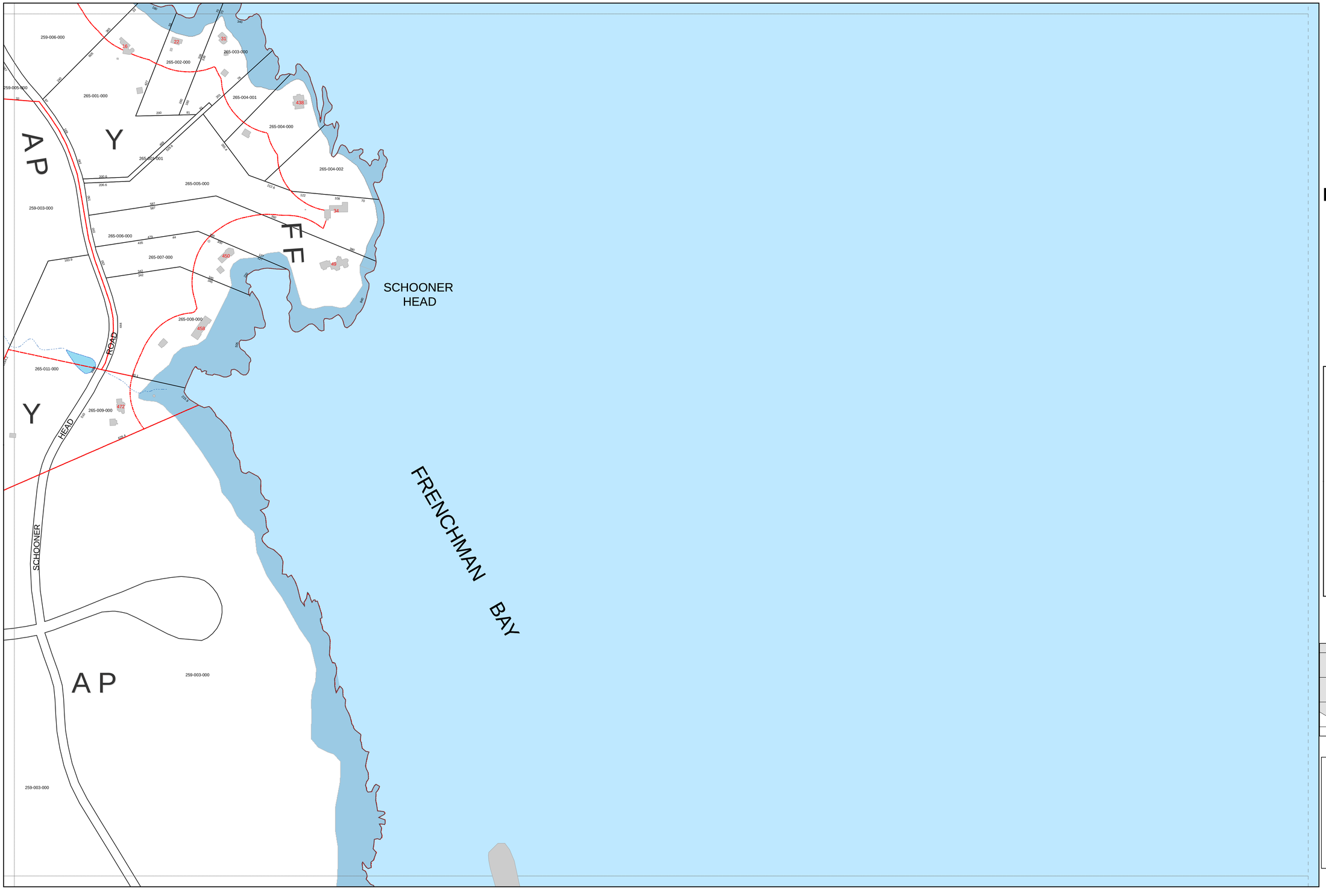

TOWN OF BAR HARBOR
COUNTY OF HANCOCK · STATE OF MAINE
INCORPORATED 1796

TOWN OF BAR HARBOR

HANCOCK CO.
MAINE

N
W E
S

LEGEND

- Parcel Boundary
- Right of Way
- Historical Parcel Line
- Stream
- Lake or Pond
- Building
- Match Line
- Zoning District Boundry
- 911 Property Address

FEMA DISTRICT

- A
- VE
- AE
- X

LOCATION

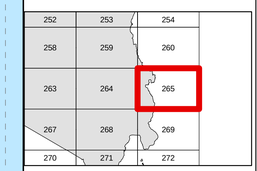

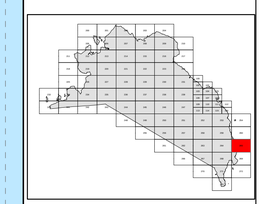

2019

265

Dirigo Spatial Systems, Inc.
1030 Carmel Road North • Hampden, Maine 04444
www.dirigospatial.com • (207) 745-3906

kappa mapping inc.
6 State Street, Suite 301
Bangor, Maine 04401
(207) 942-5200

DISCLAIMER

Tax maps are compiled from aerial photography, existing surveys, deeds, and landowner's descriptions. They are to be used for assessment purposes only, and not for conveyance.

10050 0 100 200 300 400 Feet

Effective 4/1/2019



TOWN OF BAR HARBOR

HANCOCK CO.
MAINE

N
W E
S

LEGEND

- Parcel Boundary
- Right of Way
- Historical Parcel Line
- Stream
- Lake or Pond
- Building
- Match Line
- Zoning District Boundry
- 911 Property Address

FEMA DISTRICT

- A
- VE
- AE
- X

LOCATION

2019

266

Dirigo Spatial Systems, Inc.
1030 Carmel Road North • Hampden, Maine 04444
www.dirigospatial.com • (207) 745-3906

kappa mapping, inc.
6 State Street, Suite 301
Bangor, Maine 04401
(207) 942-5200

DISCLAIMER

Tax maps are compiled from aerial photography, existing surveys, deeds, and landowner's descriptions. They are to be used for assessment purposes only, and not for conveyance.

10050 0 100 200 300 400
Feet

Effective 4/1/2019

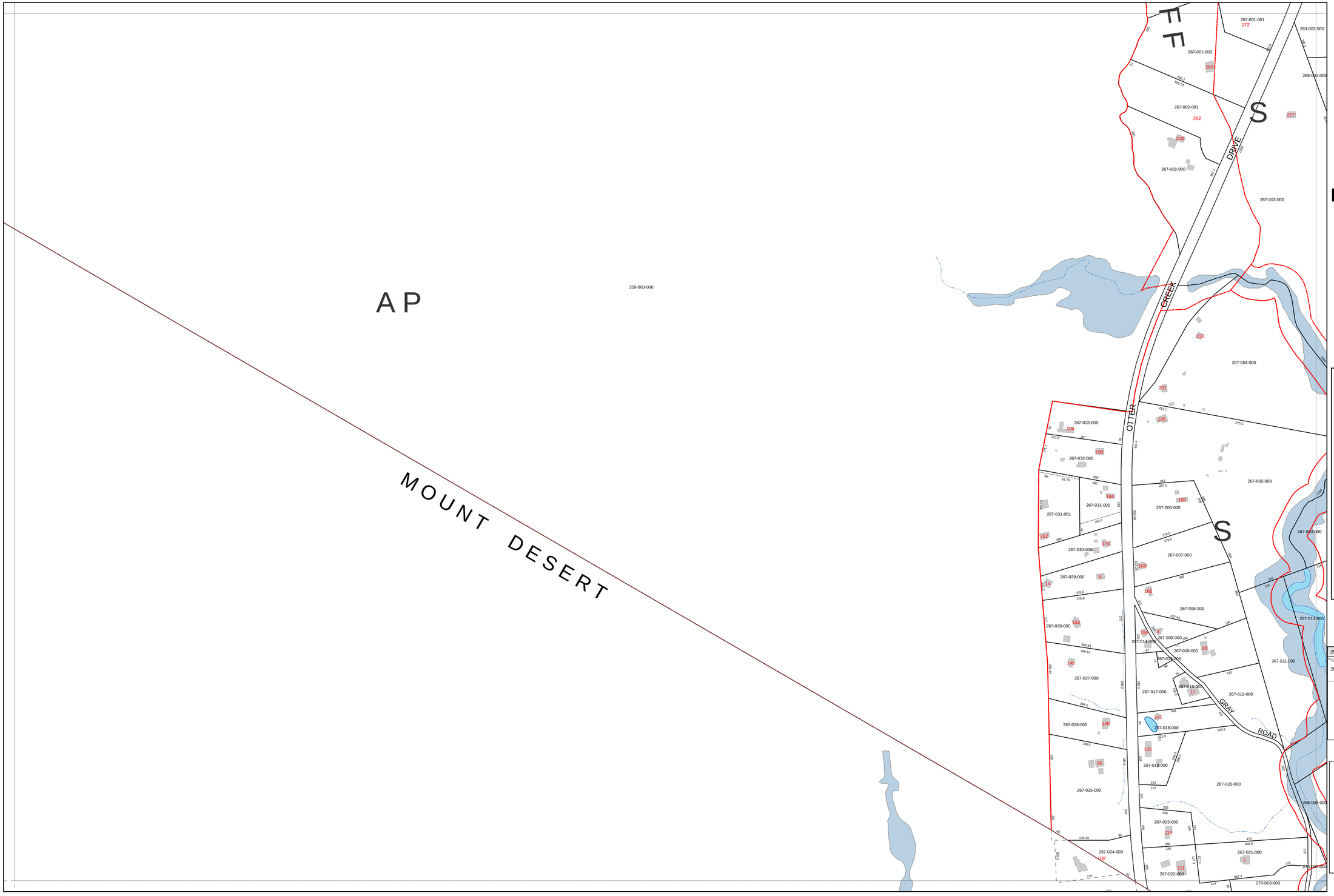

TOWN OF BAR HARBOR

HANCOCK CO.
MAINE

N
W E
S

LEGEND

- Parcel Boundary
- Right of Way
- Historical Parcel Line
- Stream
- Lake or Pond
- Building
- Match Line
- Zoning District Boundry
- 911 Property Address

FEMA DISTRICT

A, VE, AE, X

LOCATION

256	257	258	259	260
261	262	263	264	265
	266	267	268	269
		270	271	272
			273	

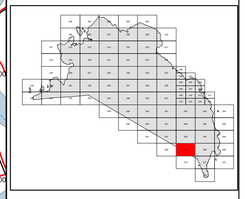

2019

267

Dirigo Spatial Systems, Inc.
1030 Carmel Road North • Hampden, Maine 04444
www.dirigospatial.com • (207) 745-3906

kappa mapping inc.
6 State Street, Suite 301
Bangor, Maine 04401
(207) 942-5200

DISCLAIMER

Tax maps are compiled from aerial photography, existing surveys, deeds, and landowner's descriptions. They are to be used for assessment purposes only, and not for conveyance.

10050 0 100 200 300 400 Feet

Effective 4/1/2019

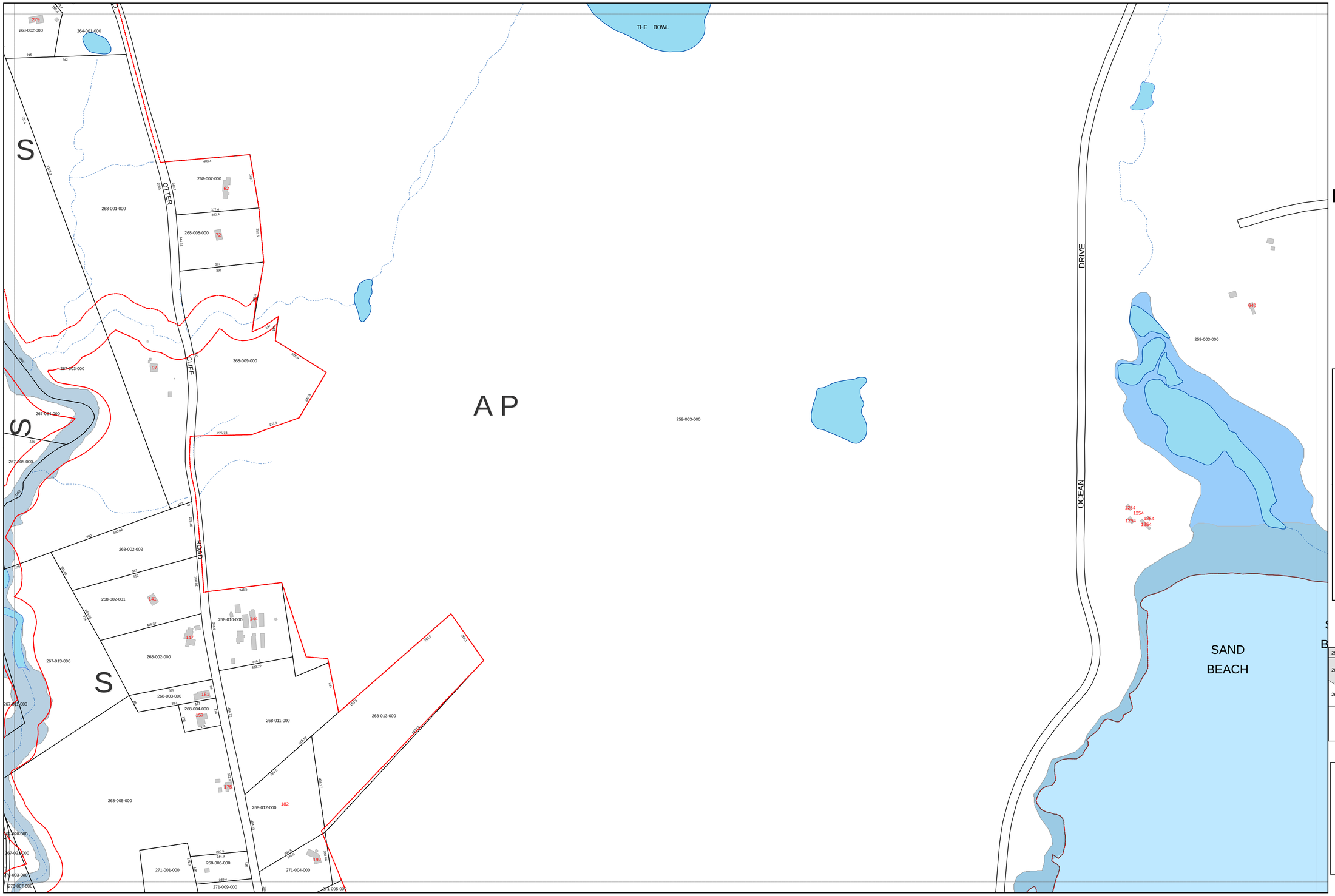

TOWN OF BAR HARBOR
COUNTY OF HANCOCK · STATE OF MAINE
INCORPORATED 1796

TOWN OF BAR HARBOR

HANCOCK CO.
MAINE

N
W E
S

LEGEND

- Parcel Boundary
- Right of Way
- Historical Parcel Line
- Stream
- Lake or Pond
- Building
- Match Line
- Zoning District Boundry
- 911 Property Address

FEMA DISTRICT

- A
- VE
- AE
- X

LOCATION

257	258	259	260
262	263	264	265
266	267	268	269
	270	271	272
		273	

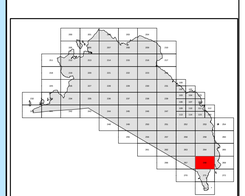

2019

268

Dirigo Spatial Systems, Inc.
1030 Carmel Road North • Hampden, Maine 04444
www.dirigospatial.com • (207) 745-3500

kappa mapping inc.
6 State Street, Suite 301
Bangor, Maine 04401
(207) 942-5200

DISCLAIMER

Tax maps are compiled from aerial photography, existing surveys, deeds, and landowner's descriptions. They are to be used for assessment purposes only, and not for conveyance.

10050 0 100 200 300 400 Feet

Effective 4/1/2019

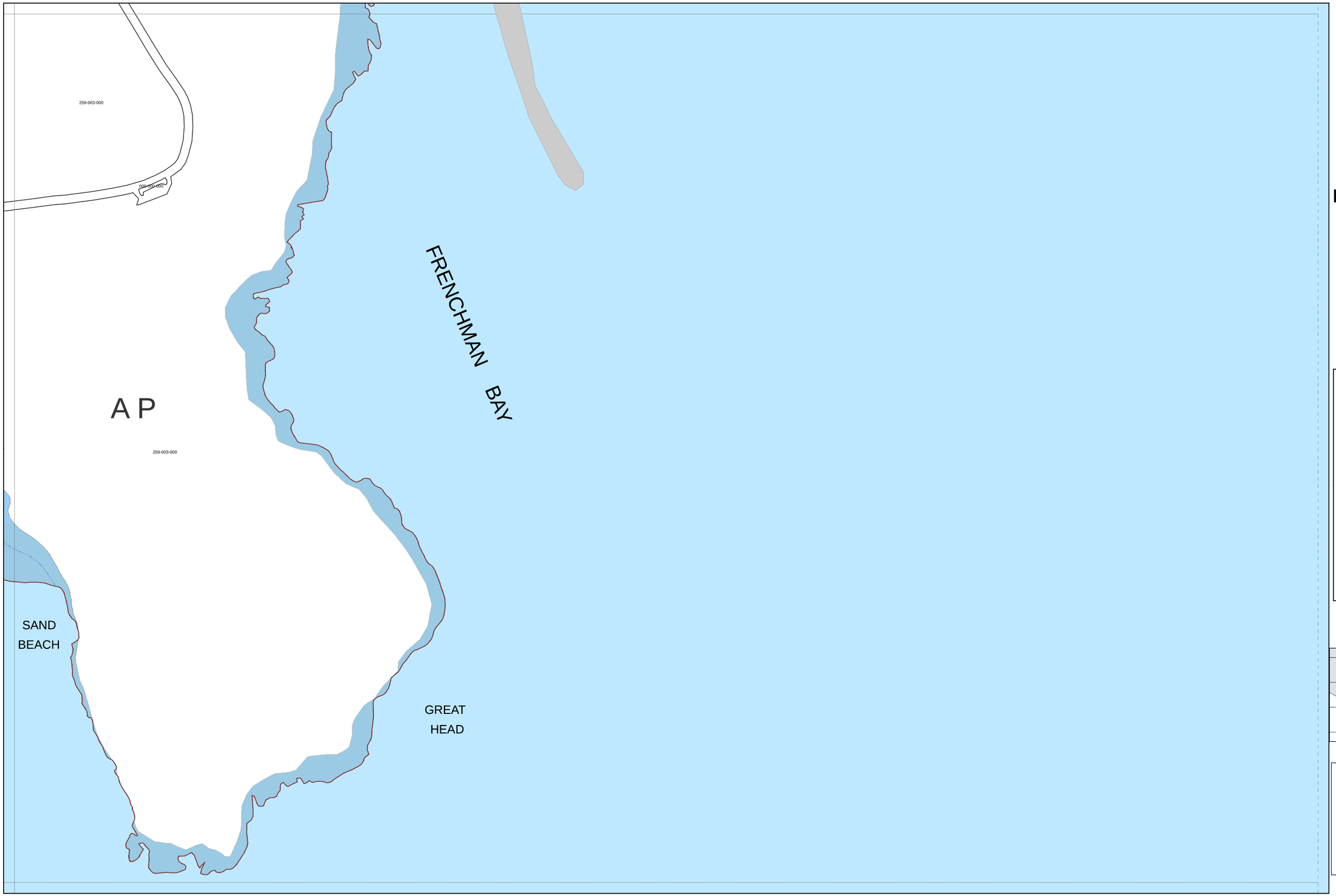

TOWN OF BAR HARBOR
COUNTY OF HANCOCK · STATE OF MAINE
INCORPORATED 1796

TOWN OF BAR HARBOR

HANCOCK CO.
MAINE

N
W E
S

LEGEND

- Parcel Boundary
- Right of Way
- Historical Parcel Line
- Stream
- Lake or Pond
- Building
- Match Line
- Zoning District Boundry
- 911 Property Address

FEMA DISTRICT

- A
- VE
- AE
- X

LOCATION

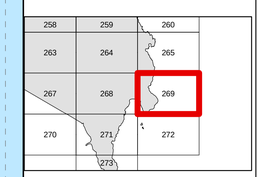

2019

269

Dirigo Spatial Systems, Inc.
1030 Carmel Road North • Hampden, Maine 04444
www.dirigospatial.com • (207) 745-3906

kappa mapping, inc.
6 State Street, Suite 301
Bangor, Maine 04401
(207) 942-5200

DISCLAIMER

Tax maps are compiled from aerial photography, existing surveys, deeds, and landowner's descriptions. They are to be used for assessment purposes only, and not for conveyance.

10050 0 100 200 300 400 Feet

Effective 4/1/2019

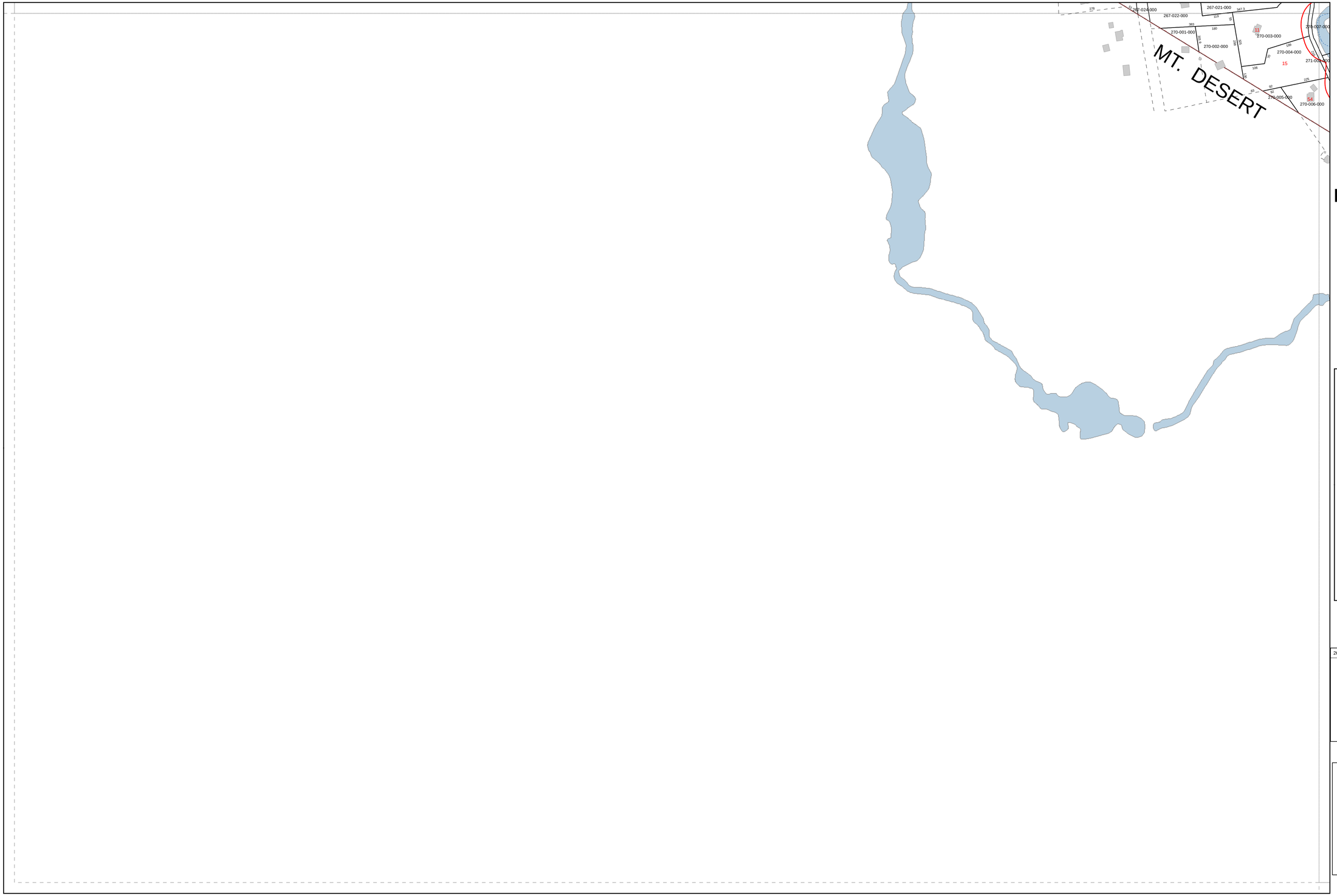

TOWN OF BAR HARBOR
COUNTY OF HANCOCK · STATE OF MAINE
INCORPORATED 1796

TOWN OF BAR HARBOR

HANCOCK CO.
MAINE

N
W E
S

LEGEND

- Parcel Boundary
- Right of Way
- Historical Parcel Line
- Stream
- Lake or Pond
- Building
- Match Line
- Zoning District Boundry
- 911 Property Address

FEMA DISTRICT

- A
- VE
- AE
- X

LOCATION

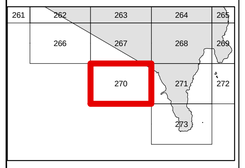

2019

270

Dirigo Spatial Systems, Inc.
1030 Carmel Road North • Hampden, Maine 04444
www.dirigospatial.com • (207) 745-3906

kappa mapping, inc.
6 State Street, Suite 301
Bangor, Maine 04401
(207) 942-5200

DISCLAIMER

Tax maps are compiled from aerial photography, existing surveys, deeds, and landowner's descriptions. They are to be used for assessment purposes only, and not for conveyance.

10050 0 100 200 300 400
Feet

Effective 4/1/2019

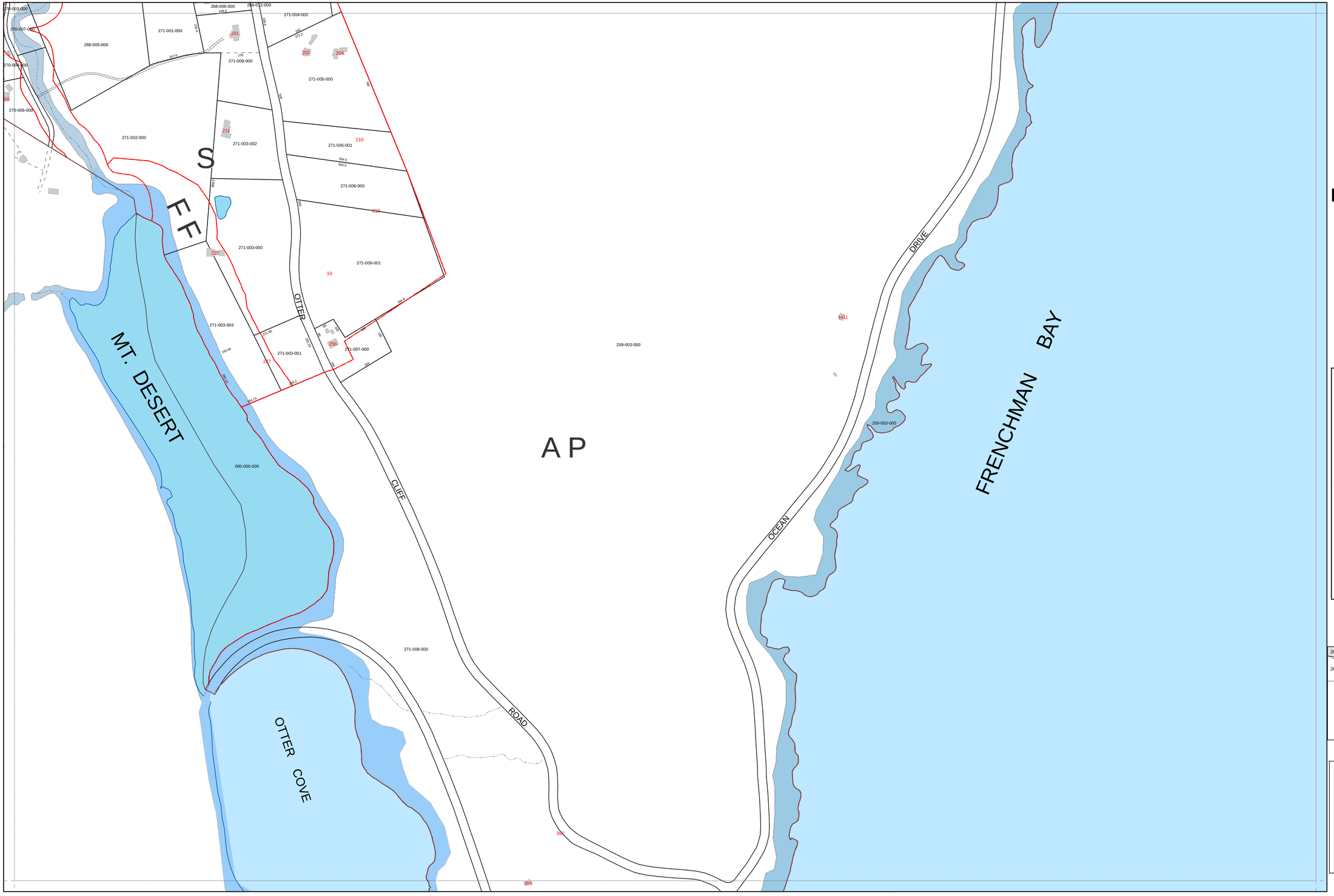

TOWN OF BAR HARBOR
COUNTY OF HANCOCK · STATE OF MAINE
INCORPORATED 1796

TOWN OF BAR HARBOR

HANCOCK CO.
MAINE

N
W E
S

LEGEND

- Parcel Boundary
- Right of Way
- Historical Parcel Line
- Stream
- Lake or Pond
- Building
- Match Line
- Zoning District Boundry
- 911 Property Address

FEMA DISTRICT

- A
- VE
- AE
- X

LOCATION

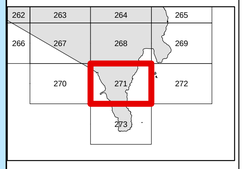

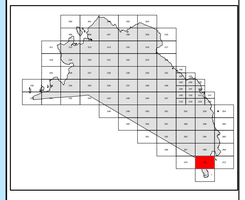

2019

271

Dirigo Spatial Systems, Inc.
1030 Carmel Road North • Hampden, Maine 04444
www.dirigospatial.com • (207) 745-3906

kappa mapping inc.
6 State Street, Suite 301
Bangor, Maine 04401
(207) 942-5200

DISCLAIMER

Tax maps are compiled from aerial photography, existing surveys, deeds, and landowner's descriptions. They are to be used for assessment purposes only, and not for conveyance.

10050 0 100 200 300 400 Feet

Effective 4/1/2019

TOWN OF BAR HARBOR
COUNTY OF HANCOCK · STATE OF MAINE
INCORPORATED 1796

TOWN OF BAR HARBOR

HANCOCK CO.
MAINE

N
W E
S

LEGEND

- Parcel Boundary
- Right of Way
- Historical Parcel Line
- Stream
- Lake or Pond
- Building
- Match Line
- Zoning District Boundry
- 911 Property Address

FEMA DISTRICT

- A
- VE
- AE
- X

LOCATION

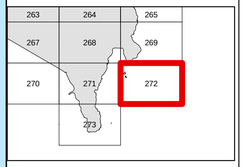

2019

272

Dirigo Spatial Systems, Inc.
1030 Carmel Road North • Hampden, Maine 04444
www.dirigospatial.com • (207) 745-3906

kappa mapping, inc.
6 State Street, Suite 301
Bangor, Maine 04401
(207) 942-5200

DISCLAIMER

Tax maps are compiled from aerial photography, existing surveys, deeds, and landowner's descriptions. They are to be used for assessment purposes only, and not for conveyance.

10050 0 100 200 300 400
Feet

Effective 4/1/2019

TOWN OF BAR HARBOR
COUNTY OF HANCOCK · STATE OF MAINE
INCORPORATED 1796

TOWN OF BAR HARBOR

HANCOCK CO.
MAINE

N
W E
S

LEGEND

- Parcel Boundary
- Right of Way
- Historical Parcel Line
- Stream
- Lake or Pond
- Building
- Match Line
- Zoning District Boundry
- 911 Property Address

FEMA DISTRICT

- A
- VE
- AE
- X

LOCATION

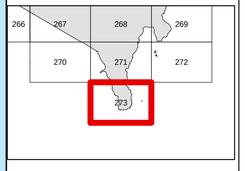

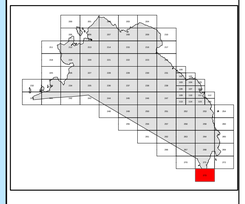

2019

273

Dirigo Spatial Systems, Inc.
1030 Carmel Road North • Hampden, Maine 04444
www.dirigospatial.com • (207) 745-3906

kappa mapping inc.
6 State Street, Suite 301
Bangor, Maine 04401
(207) 942-5200

DISCLAIMER

Tax maps are compiled from aerial photography, existing surveys, deeds, and landowner's descriptions. They are to be used for assessment purposes only, and not for conveyance.

10050 0 100 200 300 400 Feet

Effective 4/1/2019