



TOWN OF
BAR HARBOR
HANCOCK CO.
MAINE


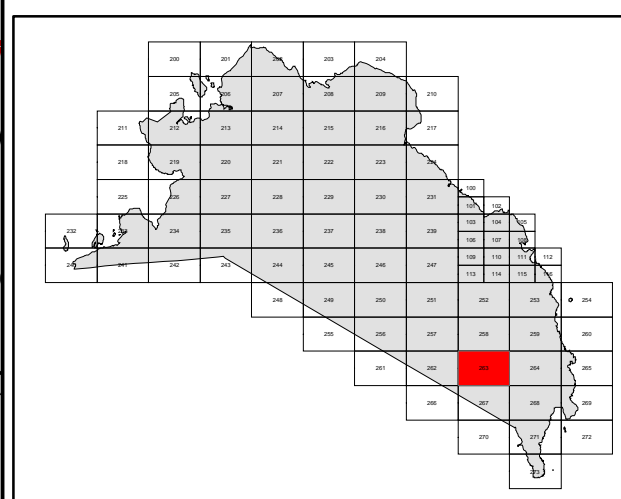


LEGEND

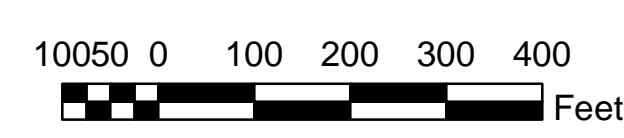
- Parcel Boundary
 - Right of Way
 - Historical Parcel Line
 - Stream
 - Lake or Pond
 - Building
 - Match Line
 - Zoning District Boundary
 - 911 Property Address
- FEMA DISTRICT**
- A
 - AE
 - VE
 - X

LOCATION

| | | | | |
|-----|-----|-----|-----|-----|
| 250 | 251 | 252 | 253 | 254 |
| 256 | 257 | 258 | 259 | 260 |
| 261 | 262 | 263 | 264 | 265 |
| 266 | 267 | 268 | 269 | 270 |
| | 270 | 271 | 272 | |



DISCLAIMER
Tax maps are compiled from aerial photography, existing surveys, deeds, and landowner's descriptions. They are to be used for assessment purposes only, and not for conveyance.



2019
263