

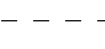














TOWN OF
BAR HARBOR
HANCOCK CO.
MAINE

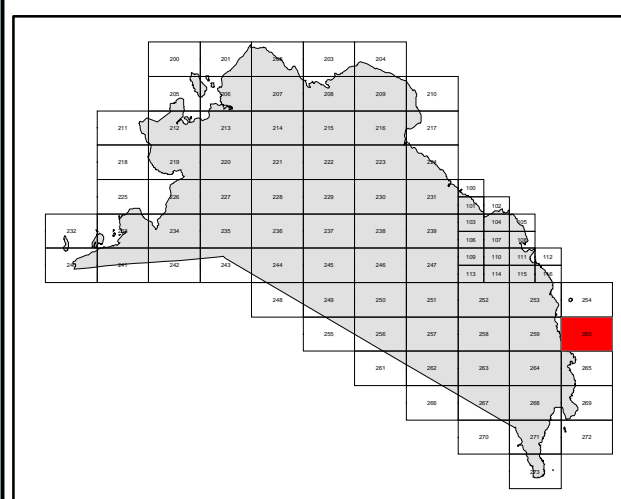


LEGEND

-  Parcel Boundary
 -  Right of Way
 -  Historical Parcel Line
 -  Stream
 -  Lake or Pond
 -  Building
 -  Match Line
 -  Zoning District Boundry
 -  911 Property Address
- FEMA DISTRICT**
- | | |
|--|--|
|  A |  VE |
|  AE |  X |

LOCATION

113	114	115	116
252	253	254	255
258	259	260	261
263	264	265	266
267	268	269	270



 **Dirigo Spatial Systems, Inc.**
1030 Carmel Road North • Harpsden, Maine 04444
www.dirigospatial.com • (207) 745-3905

 **kappa mapping inc.**
6 State Street, Suite 301
Bangor, Maine 04401
(207) 942-5200

DISCLAIMER
Tax maps are compiled from aerial photography, existing surveys, deeds, and landowner's descriptions. They are to be used for assessment purposes only, and not for conveyance.



2019
260