



TOWN OF
BAR HARBOR
HANCOCK CO.
MAINE


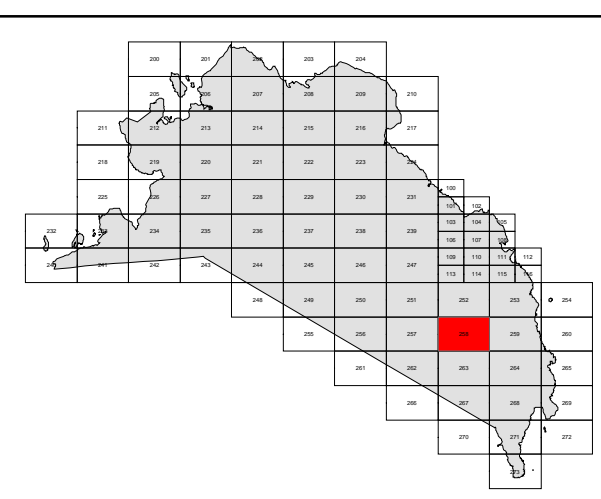


LEGEND

- Parcel Boundary
 - Right of Way
 - Historical Parcel Line
 - Stream
 - Lake or Pond
 - Building
 - Match Line
 - Zoning District Boundary
 - 911 Property Address
- FEMA DISTRICT**
- A
 - AE
 - VE
 - X

LOCATION

246	247	113	114	115	116
250	251	252	253	254	255
256	257	258	259	260	261
261	262	263	264	265	266
266	267	268	269	270	271



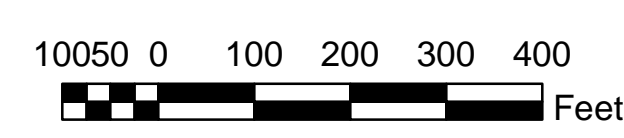
AP

259-003-000

707
10
12



DISCLAIMER
Tax maps are compiled from aerial photography, existing surveys, deeds, and landowner's descriptions. They are to be used for assessment purposes only, and not for conveyance.



2019
258