




TOWN OF BAR HARBOR  
HANCOCK CO. MAINE

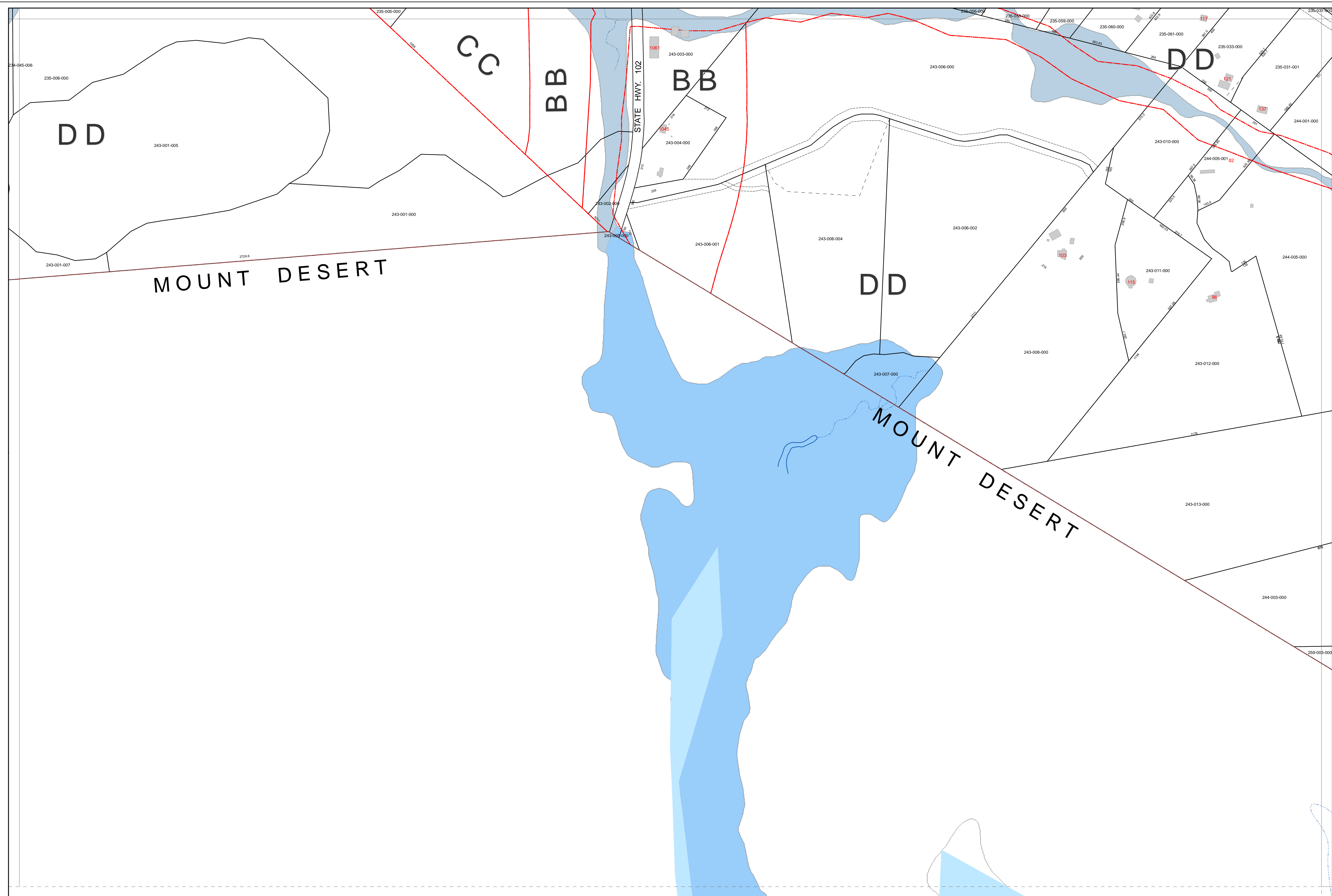
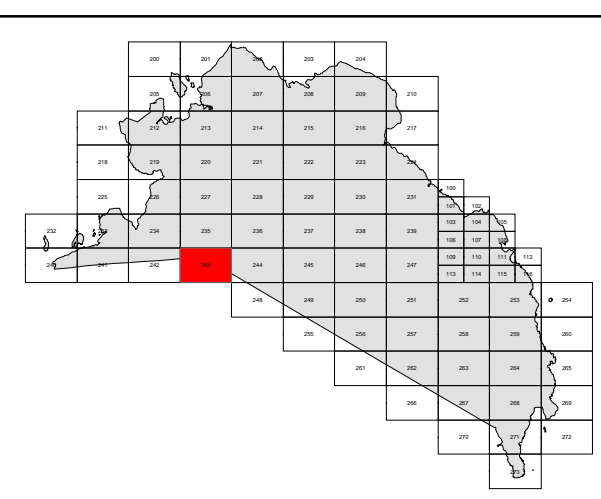


LEGEND

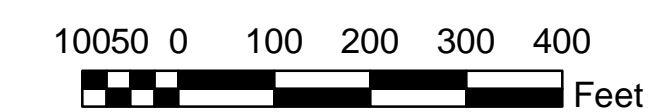
- Parcel Boundary
  - Right of Way
  - Historical Parcel Line
  - Stream
  - Lake or Pond
  - Building
  - Match Line
  - Zoning District Boundary
  - 911 Property Address
- FEMA DISTRICT**
- A
  - AE
  - VE
  - X

LOCATION

225	226	227	228	229
233	234	235	236	237
241	242	243	244	245
			248	249
				255



**DISCLAIMER**  
Tax maps are compiled from aerial photography, existing surveys, deeds, and landowner's descriptions. They are to be used for assessment purposes only, and not for conveyance.



Effective 4/1/2019

2019  
**243**