




TOWN OF BAR HARBOR  
HANCOCK CO. MAINE

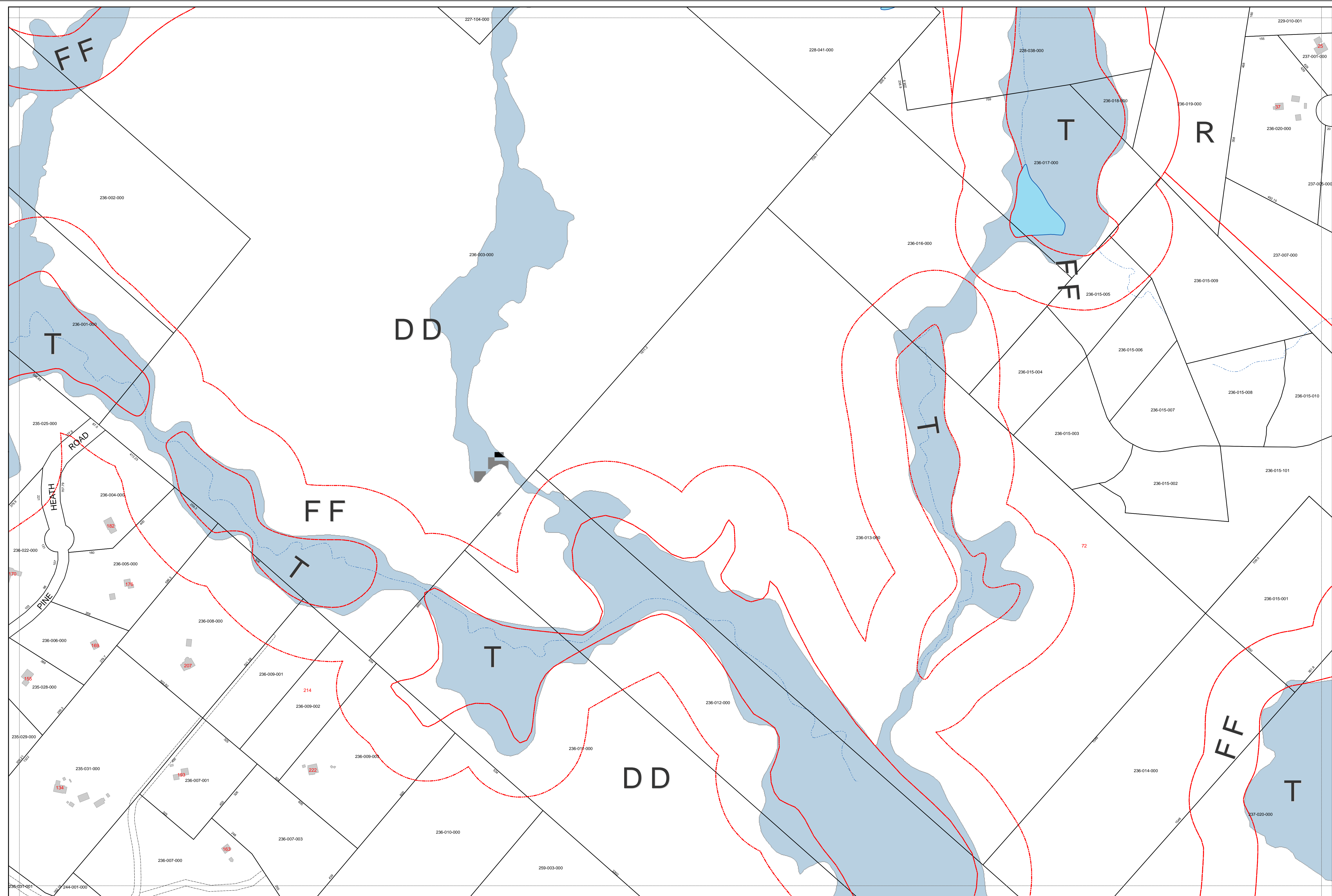
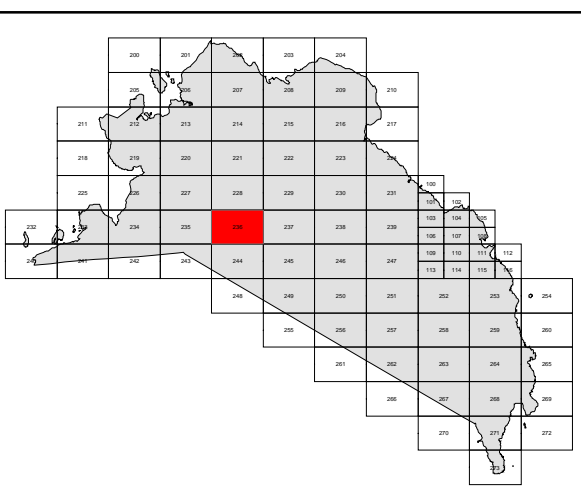


LEGEND

- Parcel Boundary
  - Right of Way
  - Historical Parcel Line
  - Stream
  - Lake or Pond
  - Building
  - Match Line
  - Zoning District Boundary
  - 911 Property Address
- FEMA DISTRICT**
- A
  - AE
  - VE
  - X

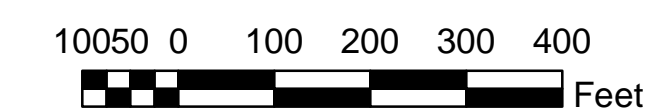
LOCATION

219	220	221	222	223
226	227	228	229	230
234	235	236	237	238
242	243	244	245	246
		248	249	250



DISCLAIMER

Tax maps are compiled from aerial photography, existing surveys, deeds, and landowner's descriptions. They are to be used for assessment purposes only, and not for conveyance.



2019  
**236**