




TOWN OF BAR HARBOR
HANCOCK CO. MAINE

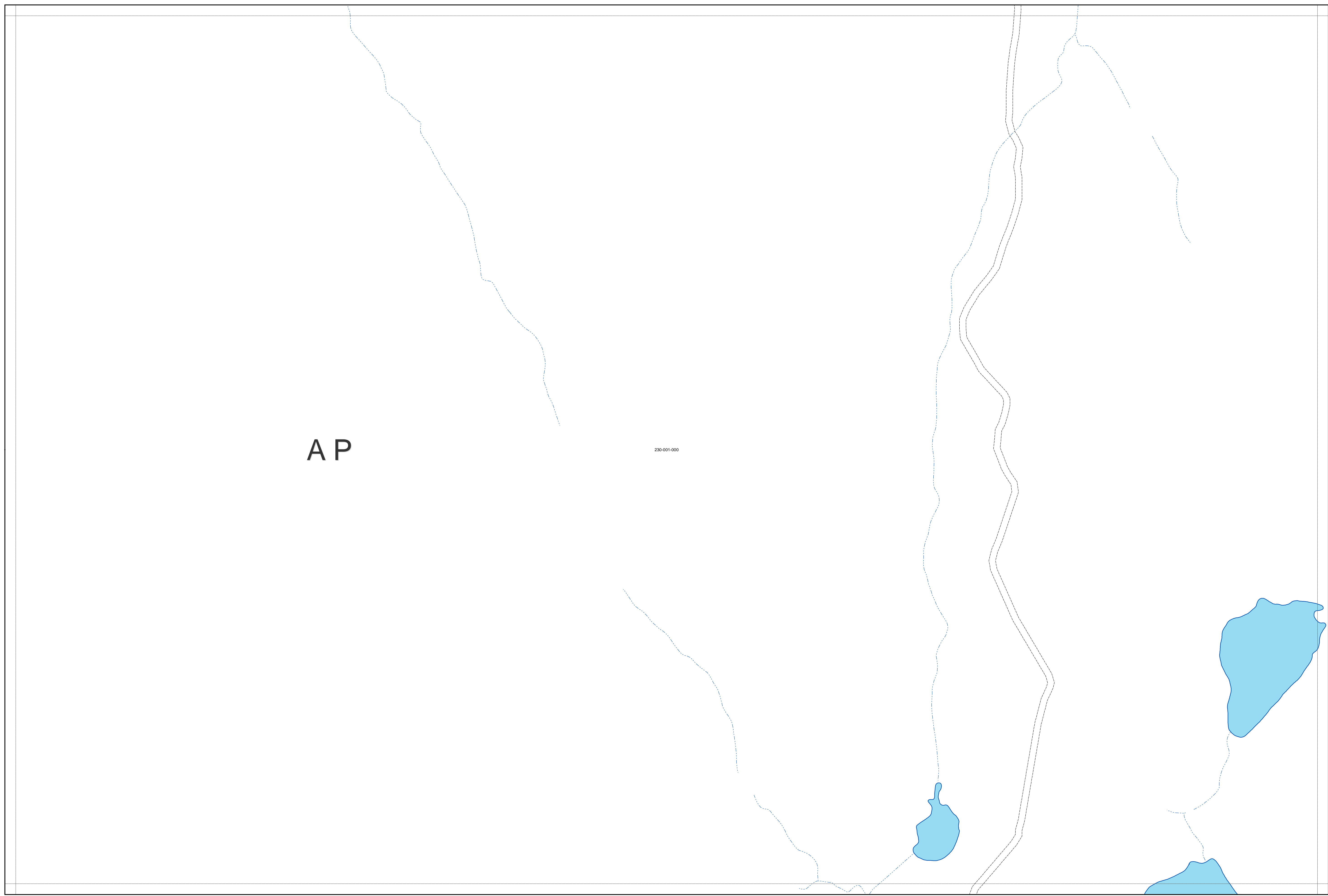
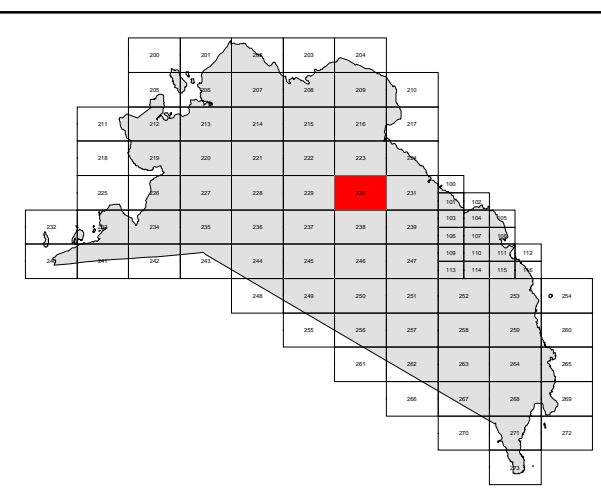


LEGEND

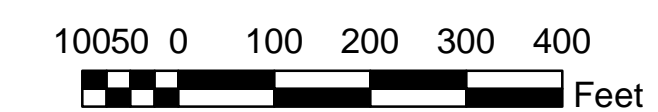
- Parcel Boundary
 - Right of Way
 - Historical Parcel Line
 - Stream
 - Lake or Pond
 - Building
 - Match Line
 - Zoning District Boundary
 - 911 Property Address
- FEMA DISTRICT**
- A
 - AE
 - VE
 - X

LOCATION

214	215	216	217
221	222	223	224
228	229	230	231
236	237	238	239
244	245	246	247



DISCLAIMER
Tax maps are compiled from aerial photography, existing surveys, deeds, and landowner's descriptions. They are to be used for assessment purposes only, and not for conveyance.



Effective 4/1/2019

2019
230