




**TOWN OF
BAR HARBOR**
HANCOCK CO.
MAINE

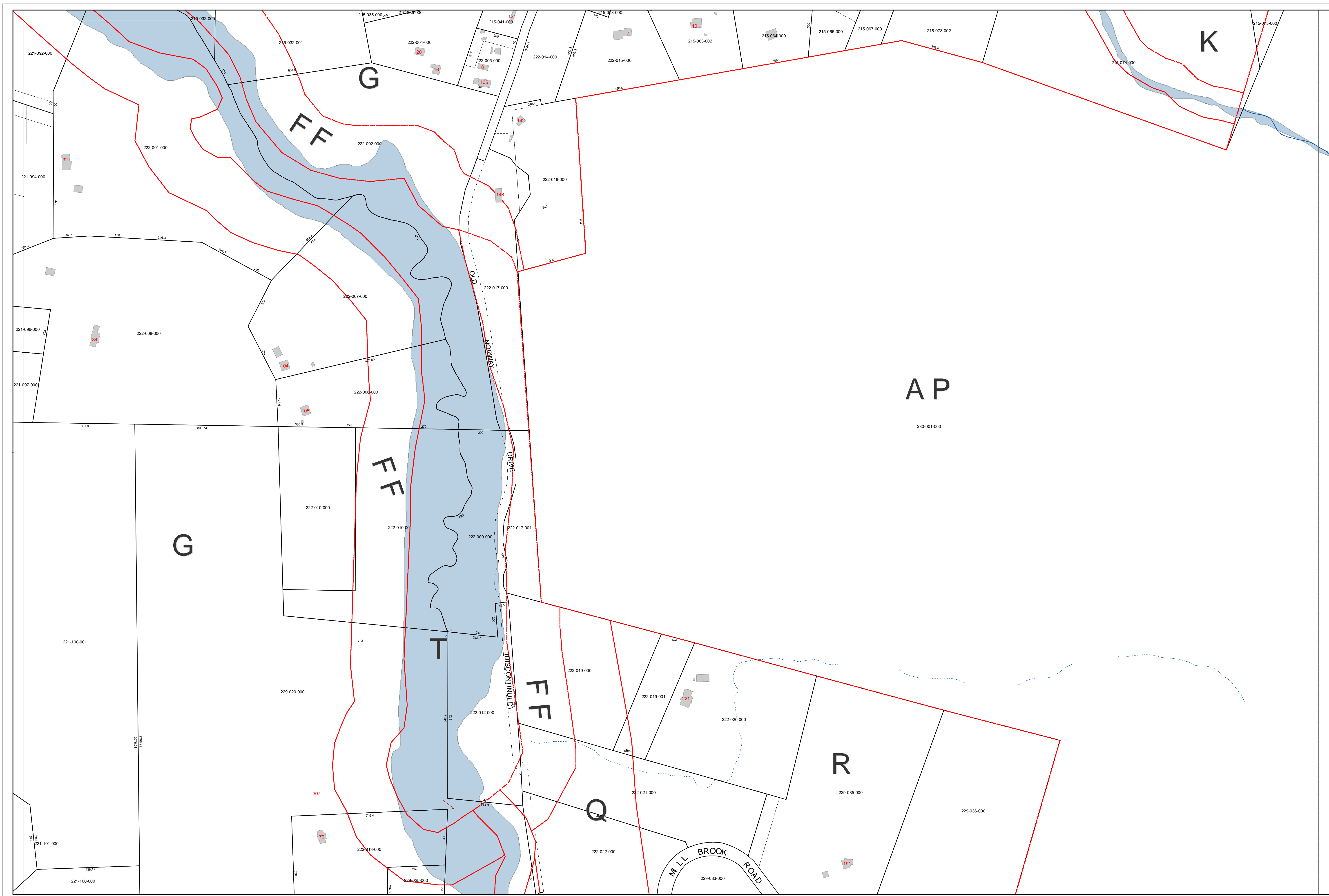
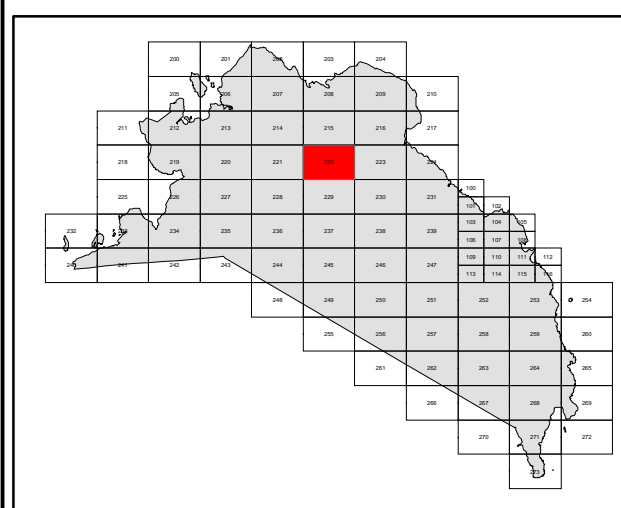


LEGEND

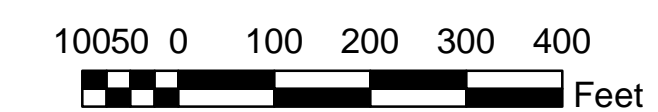
- Parcel Boundary
 - Right of Way
 - Historical Parcel Line
 - Stream
 - Lake or Pond
 - Building
 - Match Line
 - Zoning District Boundary
 - 911 Property Address
- FEMA DISTRICT**
- A
 - VE
 - AE
 - X

LOCATION

206	207	208	209	210
213	214	215	216	217
220	221	222	223	224
227	228	229	230	231
235	236	237	238	239



DISCLAIMER
Tax maps are compiled from aerial photography, existing surveys, deeds, and landowner's descriptions. They are to be used for assessment purposes only, and not for conveyance.



Effective 4/1/2019

**2019
222**