




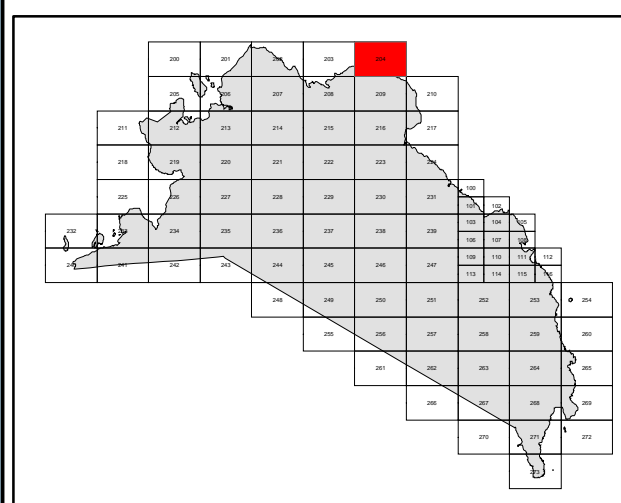
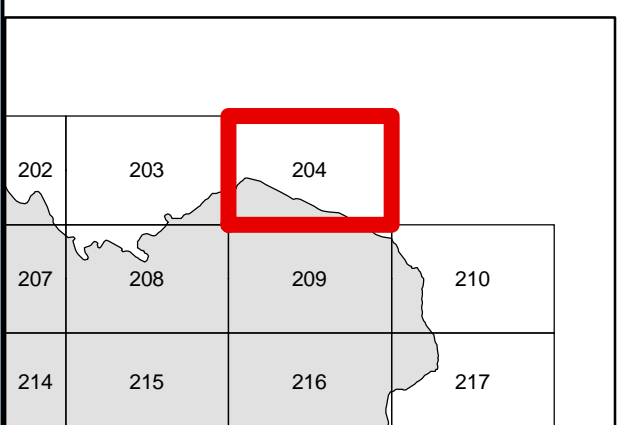
TOWN OF BAR HARBOR  
HANCOCK CO. MAINE



LEGEND

- Parcel Boundary
  - Right of Way
  - Historical Parcel Line
  - Stream
  - Lake or Pond
  - Building
  - Match Line
  - Zoning District Boundry
  - 911 Property Address
- FEMA DISTRICT**
- |  |    |  |    |
|--|----|--|----|
|  | A  |  | VE |
|  | AE |  | X  |

LOCATION

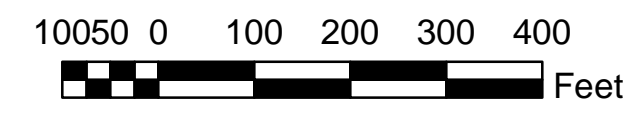


Dirigo Spatial Systems, Inc.  
1030 Carmel Road North • Harpsden, Maine 04444  
www.dirigospatial.com • (207) 745-3906

kappa mapping inc.  
6 State Street, Suite 301  
Bangor, Maine 04401  
(207) 942-5200

**DISCLAIMER**  
Tax maps are compiled from aerial photography, existing surveys, deeds, and landowner's descriptions. They are to be used for assessment purposes only, and not for conveyance.

Effective 4/1/2019



2019  
**204**