



**TOWN OF  
BAR HARBOR**  
HANCOCK CO.  
MAINE



**LEGEND**

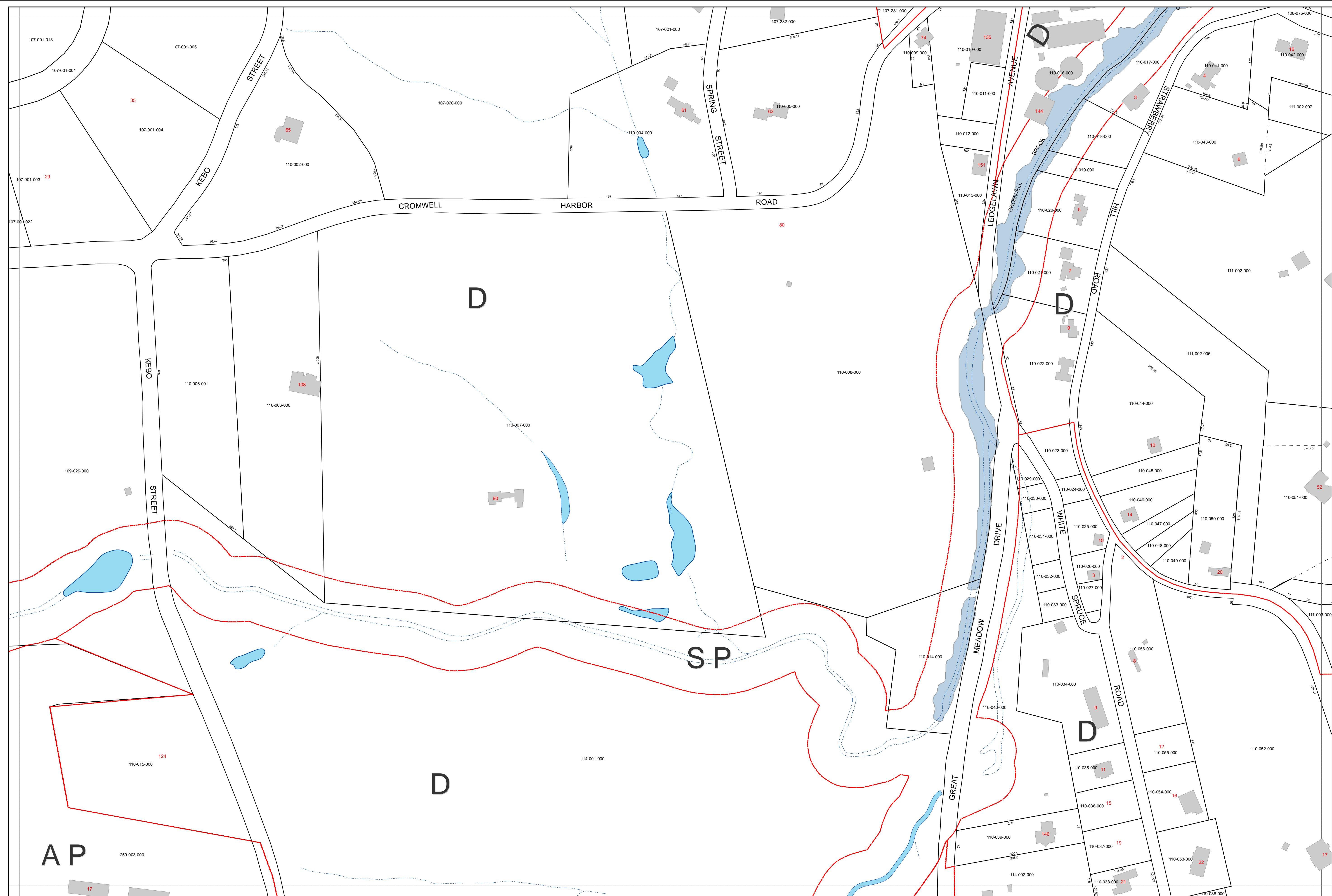
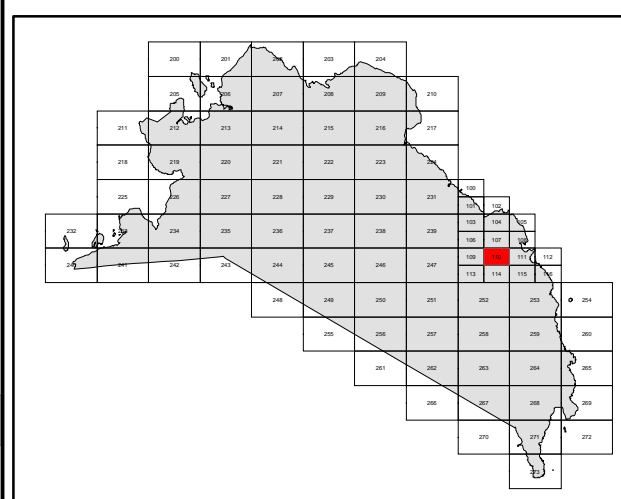
- Parcel Boundary
- Right of Way
- Historical Parcel Line
- Stream
- Lake or Pond
- Building
- Match Line
- Zoning District Boundary
- 911 Property Address

**FEMA DISTRICT**

- A
- VE
- AE
- X

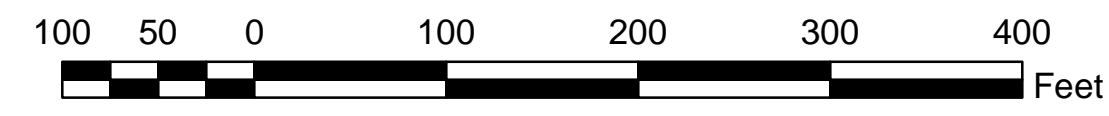
**LOCATION**

239	103	104	105
	106	107	108
	109	110	111
247	113	114	115
251	252	253	



**DISCLAIMER**  
Tax maps are compiled from aerial photography, existing surveys, deeds, and landowner's descriptions. They are to be used for assessment purposes only, and not for conveyance.

Effective 4/1/2019



**2019  
110**