



TOWN OF
BAR HARBOR
HANCOCK CO.
MAINE



LEGEND

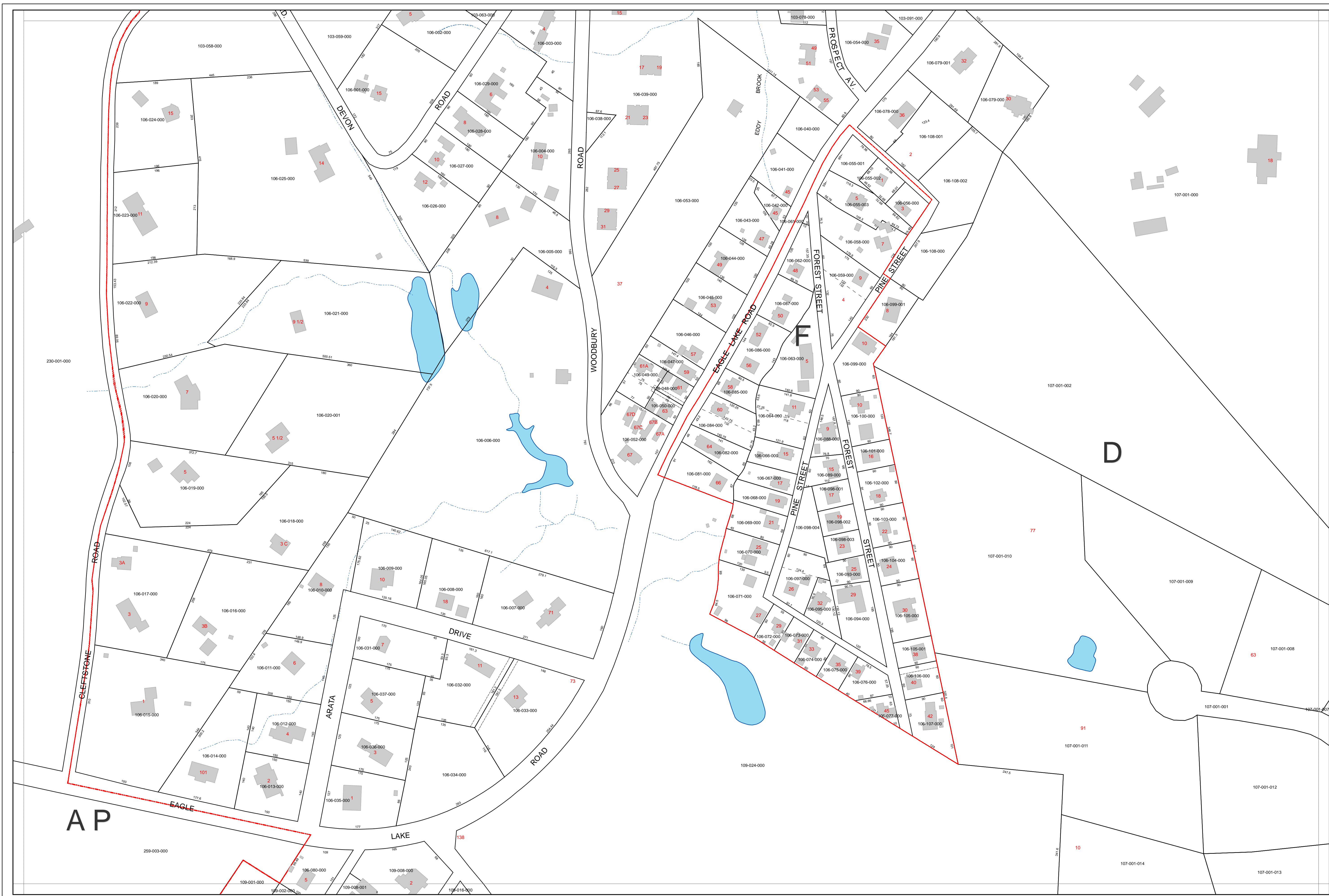
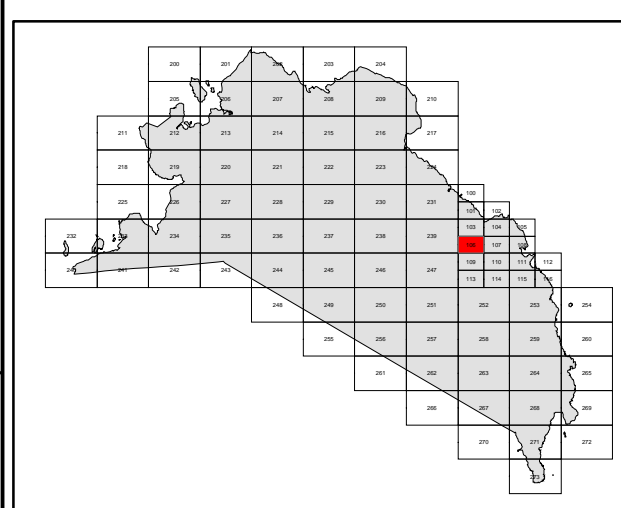
- Parcel Boundary
- Right of Way
- Historical Parcel Line
- Stream
- Lake or Pond
- Building
- Match Line
- Zoning District Boundry
- 911 Property Address

FEMA DISTRICT

- A
- VE
- AE
- X

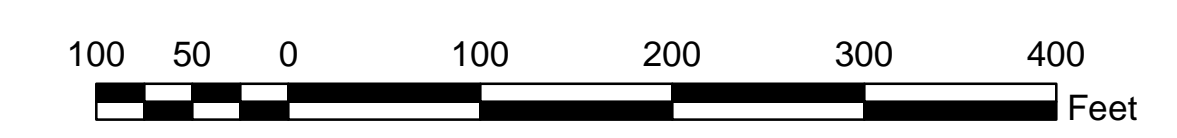
LOCATION

230	231	101	102	105
238	239	103	104	108
246	247	106	107	111
250	251	109	110	115
		113	114	115
		252	253	



DISCLAIMER
Tax maps are compiled from aerial photography, existing surveys, deeds, and landowner's descriptions. They are to be used for assessment purposes only, and not for conveyance.

Effective 4/1/2019



2019
106