



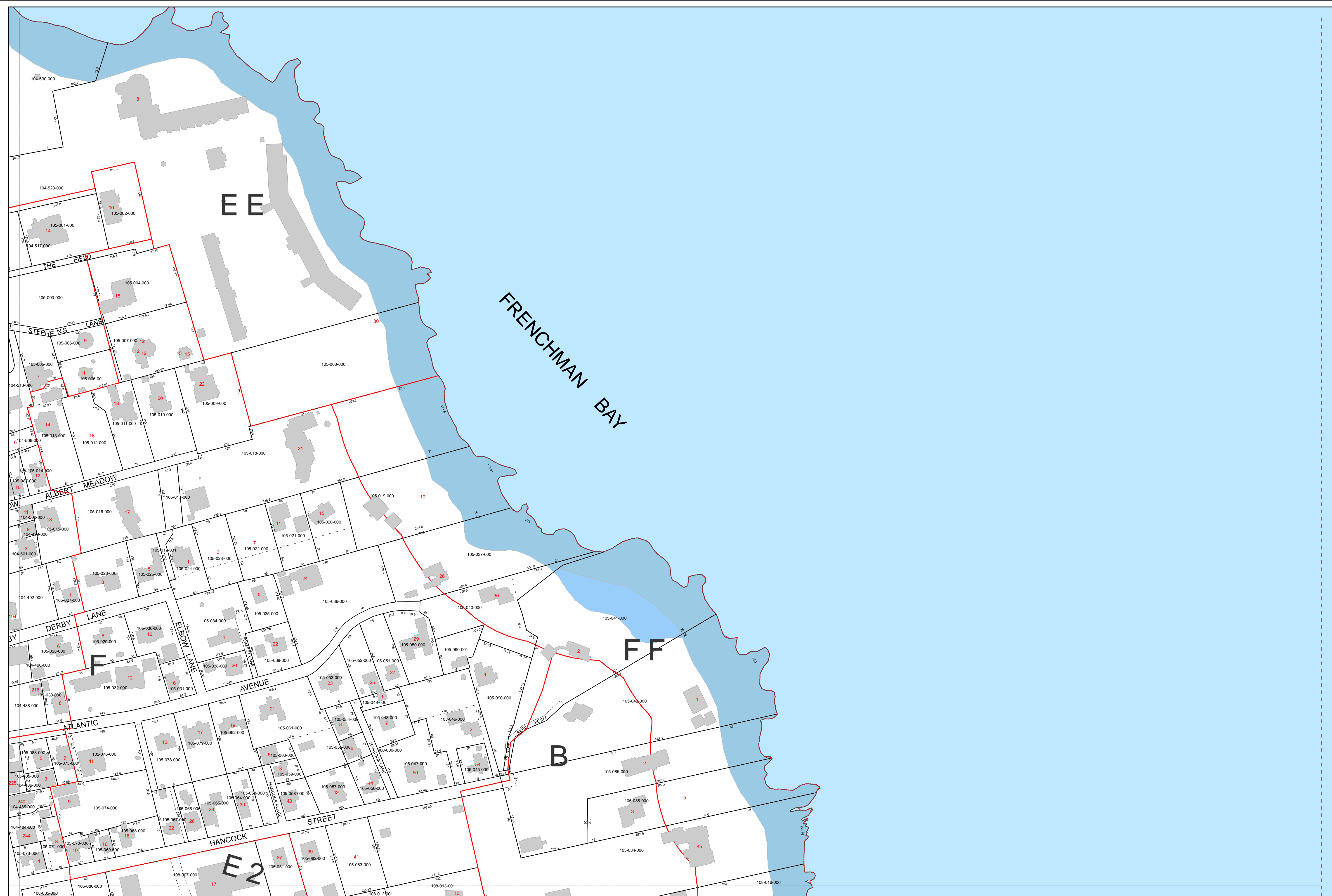
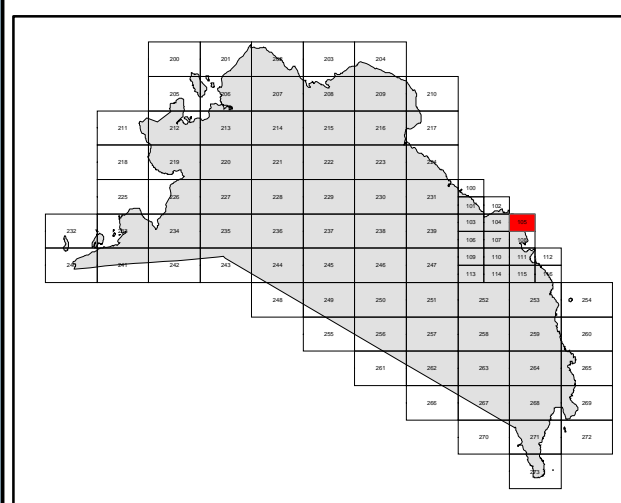
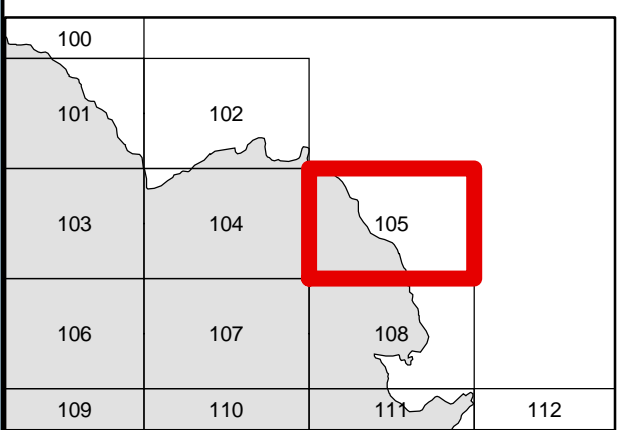
TOWN OF  
**BAR HARBOR**  
HANCOCK CO.  
MAINE



**LEGEND**

- Parcel Boundary
  - Right of Way
  - Historical Parcel Line
  - Stream
  - Lake or Pond
  - Building
  - Match Line
  - Zoning District Boundry
  - 911 Property Address
- FEMA DISTRICT**
- |  |    |  |    |
|--|----|--|----|
|  | A  |  | VE |
|  | AE |  | X  |

**LOCATION**



**Dirigo Spatial Systems, Inc.**  
1030 Carmel Road North • Bangor, Maine 04444  
www.dirigospatial.com • (207) 745-3905

**kappa**  
mapping inc.  
6 State Street, Suite 301  
Bangor, Maine 04401  
(207) 942-5200

**DISCLAIMER**  
Tax maps are compiled from aerial photography, existing surveys, deeds, and landowner's descriptions. They are to be used for assessment purposes only, and not for conveyance.



2019  
**105**